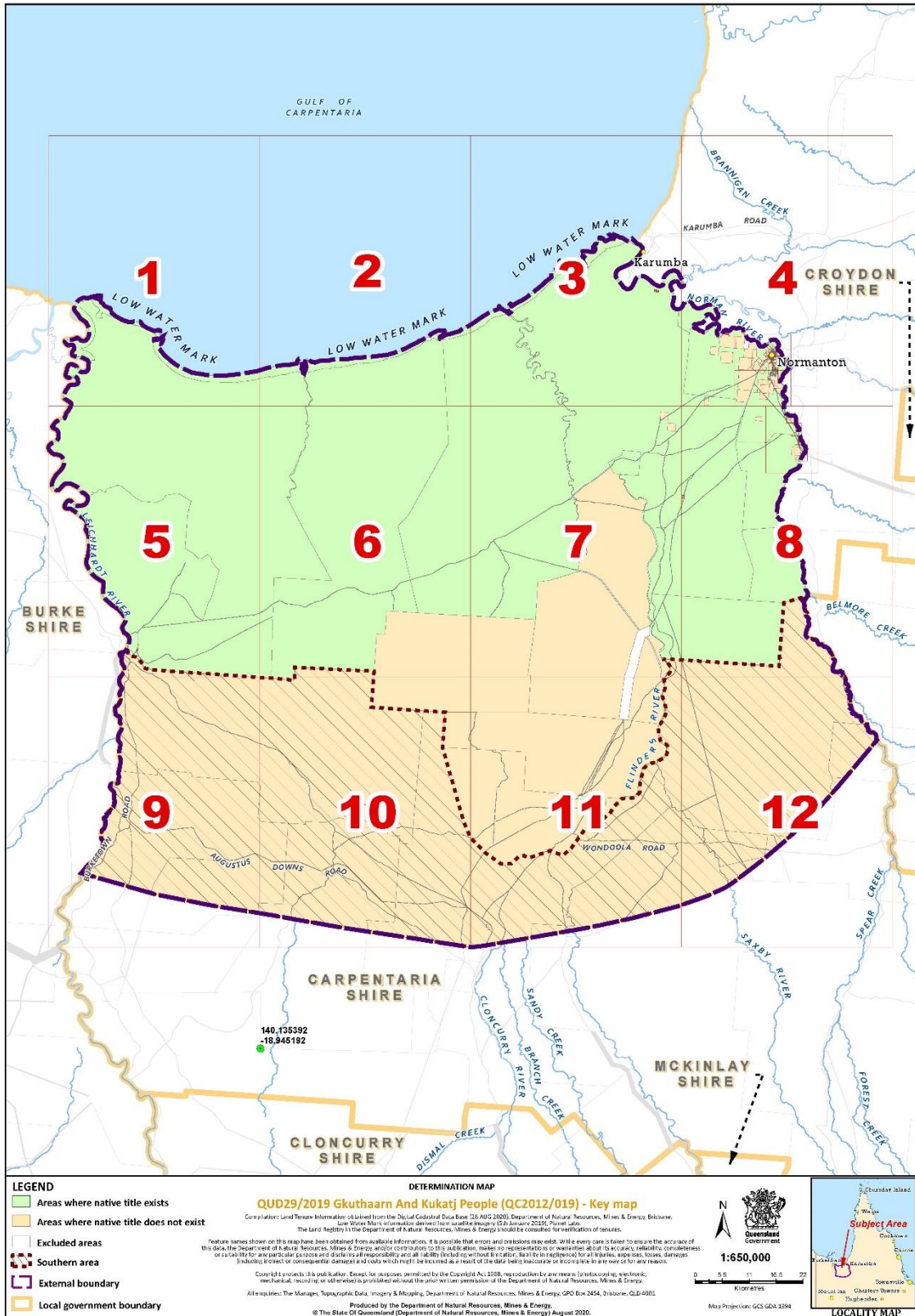






### SCHEDULE 6 – MAPS OF DETERMINATION AREA





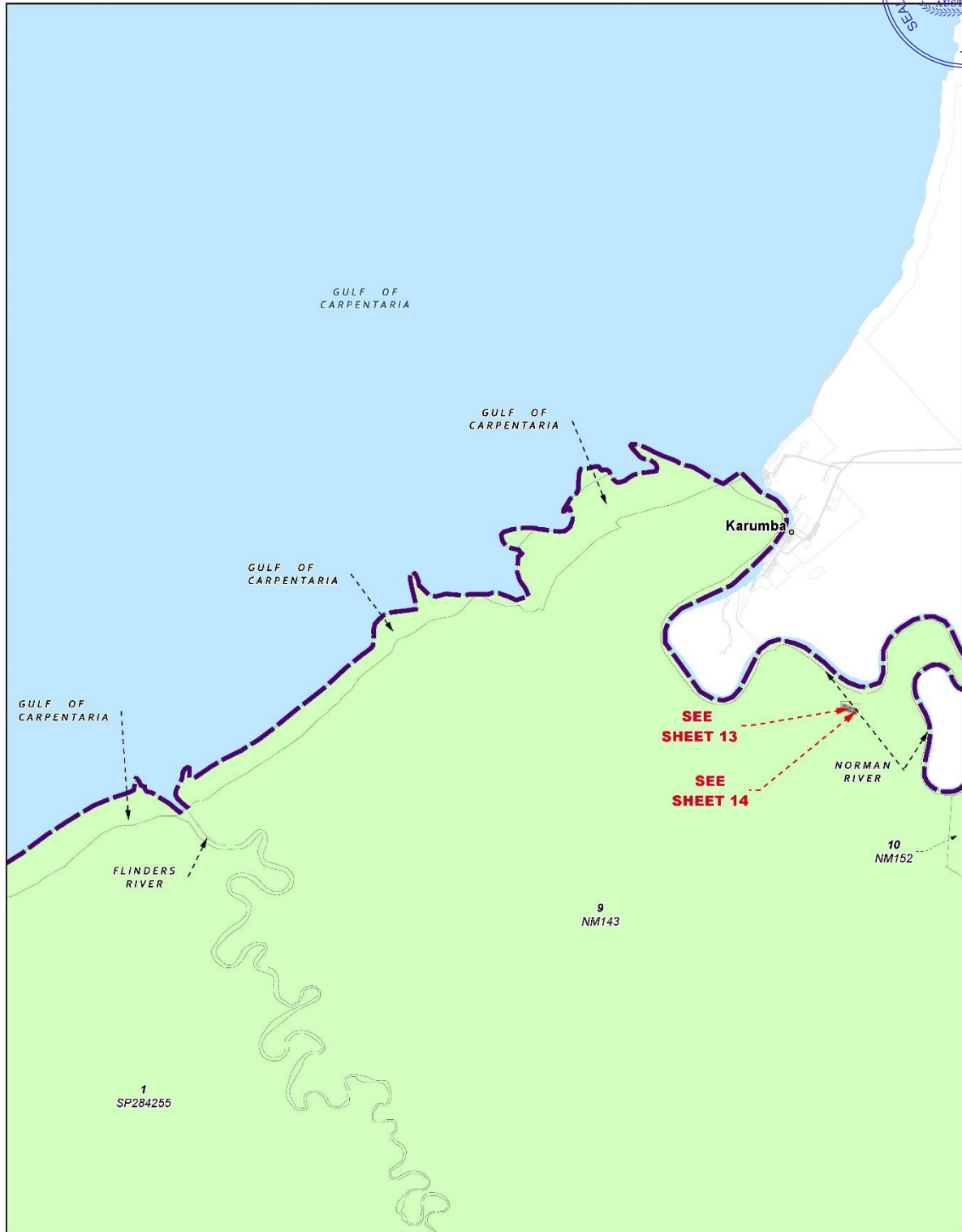

Document Path: K:\CLM\MAP\QCD2020\002\19\_Gkuthaarn and Kukatj People\Determinations Mapping\MXD\QCD2020\_19\_Gkuthaarn\_Kukatj\_ACP\_Determination\_Pages\_20200826.mxd

<p><b>LEGEND</b></p> <ul style="list-style-type: none"> <li><span style="display: inline-block; width: 15px; height: 10px; background-color: #90EE90; border: 1px solid black; margin-right: 5px;"></span> Areas where native title exists</li> <li><span style="display: inline-block; width: 15px; height: 10px; background-color: #FFD700; border: 1px solid black; margin-right: 5px;"></span> Areas where native title does not exist</li> <li><span style="display: inline-block; width: 15px; height: 10px; background-color: #FFFFFF; border: 1px solid black; margin-right: 5px;"></span> Excluded areas</li> <li><span style="display: inline-block; width: 15px; height: 10px; background-color: #FFA500; border: 1px solid black; margin-right: 5px;"></span> Southern area</li> <li><span style="display: inline-block; width: 15px; height: 10px; border-top: 1px dashed purple; border-bottom: 1px dashed purple; margin-right: 5px;"></span> External boundary</li> <li><span style="display: inline-block; width: 15px; height: 10px; border: 1px solid orange; margin-right: 5px;"></span> Local government boundary</li> </ul>	<p><b>DETERMINATION MAP</b></p> <p><b>QUD29/2019 Gkuthaarn And Kukatj People (QC2012/019) Sheet 1 of 56</b></p> <p><small>Compilation: Land Tenure Information obtained from the Digital Cadastral Data Base (DCADG 2020), Department of Natural Resources, Mines &amp; Energy, Brisbane; Low Water Mark Information derived from satellite imagery (30 January 2020), Planet Labs; The Land Registry in the Department of Natural Resources, Mines &amp; Energy should be consulted for verification of tenures.</small></p> <p><small>Feature names shown on this map have been obtained from available information. It is possible that errors and omissions may exist. While every care is taken to ensure the accuracy of this data, the Department of Natural Resources, Mines &amp; Energy and/or contributors to this publication, makes no representations or warranties about its accuracy, reliability, completeness or suitability for any particular purpose and disclaims all responsibility and all liability (including without limitation, liability in negligence) for all injuries, expenses, losses, damages (including indirect or consequential damages) and costs which might be incurred as a result of the data being inaccurate or incomplete in any way or for any reason.</small></p> <p><small>Copyright protects this publication. Except for purposes permitted by the Copyright Act 1969, reproduction by any means (photocopying, electronic, mechanical, recording or otherwise) is prohibited without the prior written permission of the Department of Natural Resources, Mines &amp; Energy.</small></p> <p><small>All enquiries: The Manager, Topographic Data, Imagery &amp; Mapping, Department of Natural Resources, Mines &amp; Energy, GPO Box 2434, Brisbane, QLD 4002.</small></p> <p><small>Produced by the Department of Natural Resources, Mines &amp; Energy              © The State Of Queensland (Department of Natural Resources, Mines &amp; Energy) August 2020.</small></p>	<p><b>1:150,000</b></p> <p>Map Projection: GCS GDA 1994</p>	<p><b>SHEET KEY</b></p>
---	---	---	-------------------------



Document Path: K:\CLAIMMAP\QCD2020\Gkuthaarn and Kukatj People\Determinations Mapping\MXD\QCD2020\_19\_Gkuthaarn\_Kukatj\_ACP\_Determination\_Page\_2920082626.mxd

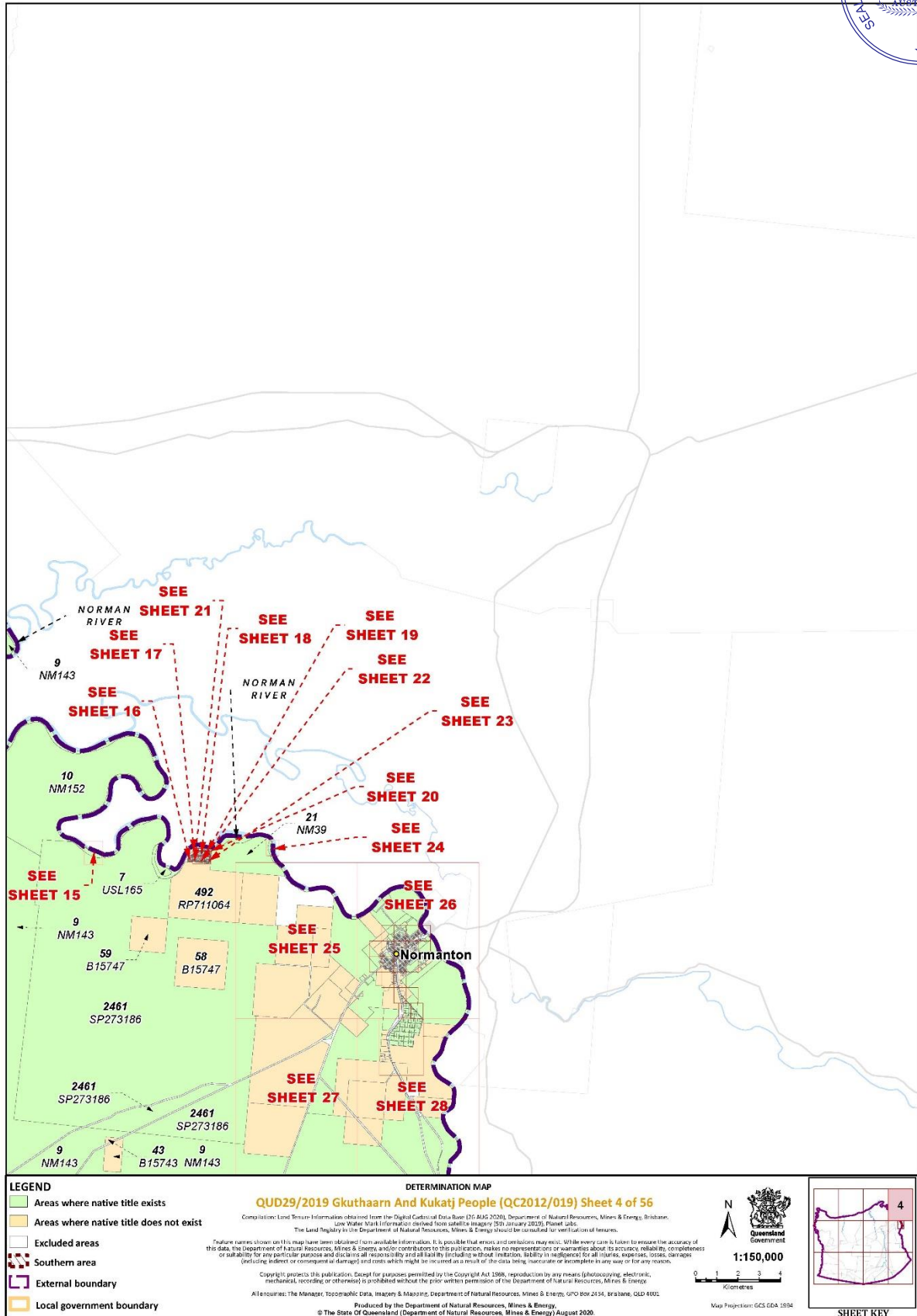
<p><b>LEGEND</b></p> <ul style="list-style-type: none"> <li><span style="display: inline-block; width: 15px; height: 10px; background-color: #d9ead3; border: 1px solid #ccc; margin-right: 5px;"></span> Areas where native title exists</li> <li><span style="display: inline-block; width: 15px; height: 10px; background-color: #fff2cc; border: 1px solid #ccc; margin-right: 5px;"></span> Areas where native title does not exist</li> <li><span style="display: inline-block; width: 15px; height: 10px; background-color: #fff; border: 1px solid #ccc; margin-right: 5px;"></span> Excluded areas</li> <li><span style="display: inline-block; width: 15px; height: 10px; background-color: #f4cccc; border: 1px solid #ccc; margin-right: 5px;"></span> Southern area</li> <li><span style="display: inline-block; width: 15px; border-bottom: 2px dashed purple; margin-right: 5px;"></span> External boundary</li> <li><span style="display: inline-block; width: 15px; border-bottom: 2px dashed green; margin-right: 5px;"></span> Local government boundary</li> </ul>	<p><b>DETERMINATION MAP</b></p> <p><b>QUD29/2019 Gkuthaarn And Kukatj People (QC2012/019) Sheet 2 of 56</b></p> <p><small>Compilation: Land Tenure Information obtained from the Digital Cadastral Data Base (DCADG 2020), Department of Natural Resources, Mines &amp; Energy, Brisbane; Low Water Mark Information derived from satellite imagery (20 January 2020), Planet Labs; The Land Registry in the Department of Natural Resources, Mines &amp; Energy should be consulted for verification of tenures.</small></p> <p><small>Feature names shown on this map have been obtained from available information. It is possible that errors and omissions may exist. While every care is taken to ensure the accuracy of this data, the Department of Natural Resources, Mines &amp; Energy and/or contributors to this publication, makes no representations or warranties about its accuracy, reliability, completeness or suitability for any particular purpose and disclaims all responsibility and all liability (including without limitation, liability in negligence) for all injuries, expenses, losses, damages (including indirect or consequential damages) and costs which might be incurred as a result of the data being inaccurate or incomplete in any way or for any reason.</small></p> <p><small>Copyright protects this publication. Except for purposes permitted by the Copyright Act 1969, reproduction by any means (photocopying, electronic, mechanical, recording or otherwise) is prohibited without the prior written permission of the Department of Natural Resources, Mines &amp; Energy.</small></p> <p><small>All enquiries: The Manager, Topographic Data, Imagery &amp; Mapping, Department of Natural Resources, Mines &amp; Energy, GPO Box 2434, Brisbane, QLD 4002.</small></p> <p><small>Produced by the Department of Natural Resources, Mines &amp; Energy</small>  <small>© The State Of Queensland (Department of Natural Resources, Mines &amp; Energy) August 2020.</small></p>	<p><b>1:150,000</b></p> <p>Map Projection: GCS_GDA_1994</p>	<p><b>SHEET KEY</b></p>
--	--	---	-------------------------



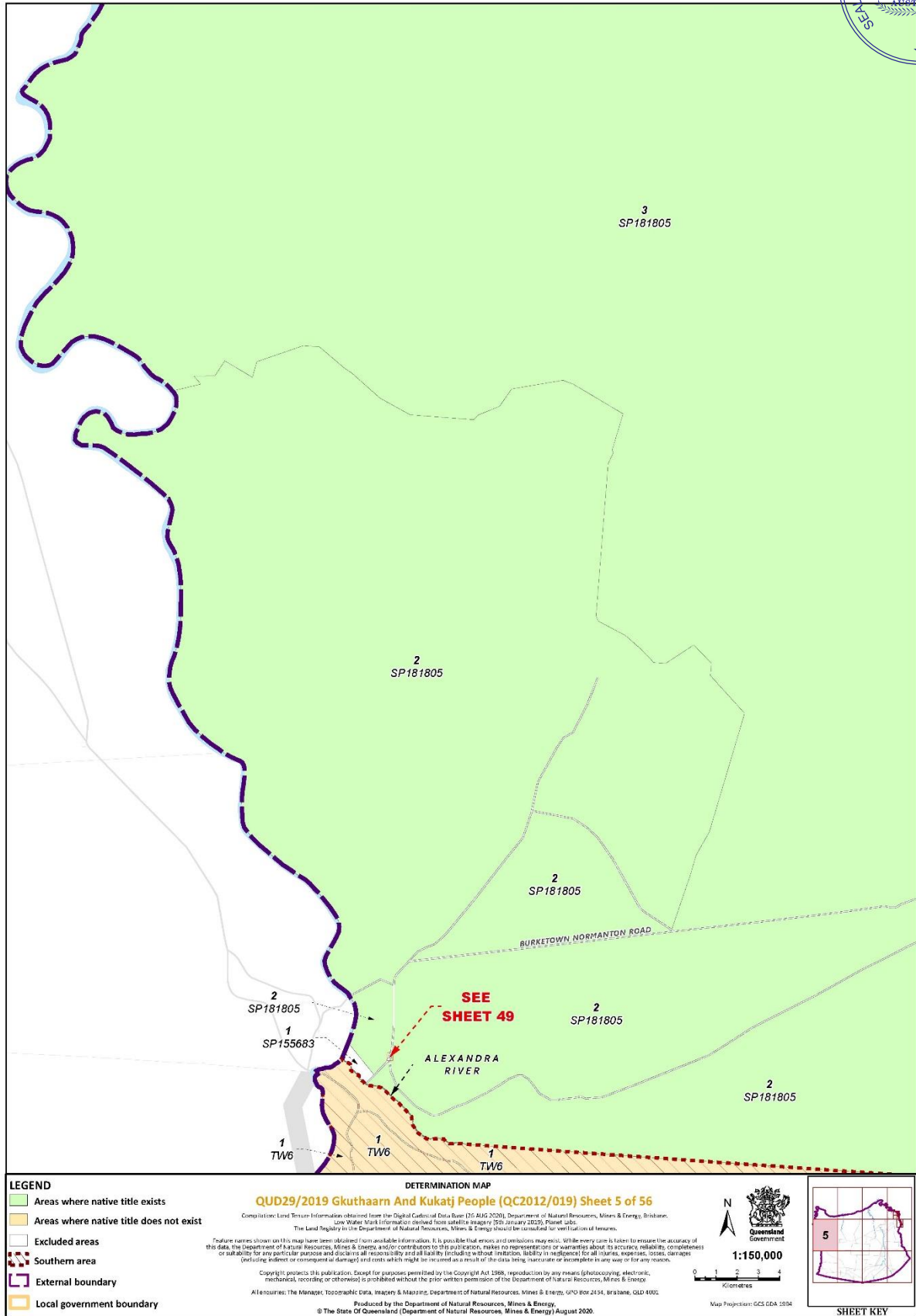

Document Path: K:\CL\MMAP\QCD2\_19\Gkuthaarn and Kukatj People\Determinaion Mapping\MXD\QCD2\_19\_Gkuthaarn\_Kukatj\_A3P\_Determination\_Page\_2908025.mxd

<b>LEGEND</b>	<b>DETERMINATION MAP</b>		<p><b>SHEET KEY</b></p>
<ul style="list-style-type: none"> <li><span style="display: inline-block; width: 15px; height: 10px; background-color: #90EE90; border: 1px solid black; margin-right: 5px;"></span> Areas where native title exists</li> <li><span style="display: inline-block; width: 15px; height: 10px; background-color: #FFDAB9; border: 1px solid black; margin-right: 5px;"></span> Areas where native title does not exist</li> <li><span style="display: inline-block; width: 15px; height: 10px; background-color: #FFFFFF; border: 1px solid black; margin-right: 5px;"></span> Excluded areas</li> <li><span style="display: inline-block; width: 15px; height: 10px; background-color: #FFB6C1; border: 1px solid black; margin-right: 5px;"></span> Southern area</li> <li><span style="display: inline-block; width: 15px; height: 10px; border: 2px dashed purple; margin-right: 5px;"></span> External boundary</li> <li><span style="display: inline-block; width: 15px; height: 10px; border: 2px solid orange; margin-right: 5px;"></span> Local government boundary</li> </ul>	<p><b>QUD29/2019 Gkuthaarn And Kukatj People (QC2012/019) Sheet 3 of 56</b></p> <p><small>Compilation: Land Tenure Information obtained from the Digital Cadastral Data Base (DCADG 2020), Department of Natural Resources, Mines &amp; Energy, Brisbane; Low Water Mark Information derived from satellite imagery (20 January 2020), Planet Labs; The Land Registry in the Department of Natural Resources, Mines &amp; Energy should be consulted for verification of tenures.</small></p> <p><small>Feature names shown on this map have been obtained from available information. It is possible that errors and omissions may exist. While every care is taken to ensure the accuracy of this data, the Department of Natural Resources, Mines &amp; Energy and/or contributors to this publication, makes no representations or warranties about its accuracy, reliability, completeness or suitability for any particular purpose and disavows all responsibility and all liability (including without limitation, liability in negligence) for all injuries, expenses, losses, damages (including indirect or consequential damages) and costs which might be incurred as a result of the data being inaccurate or incomplete in any way or for any reason.</small></p> <p><small>Copyright protects this publication. Except for purposes permitted by the Copyright Act 1969, reproduction by any means (photocopying, electronic, mechanical, recording or otherwise) is prohibited without the prior written permission of the Department of Natural Resources, Mines &amp; Energy.</small></p> <p><small>All enquiries: The Manager, Topographic Data, Imagery &amp; Mapping, Department of Natural Resources, Mines &amp; Energy, GPO Box 2434, Brisbane, QLD 4002.</small></p> <p><small>Produced by the Department of Natural Resources, Mines &amp; Energy.</small></p> <p><small>© The State Of Queensland (Department of Natural Resources, Mines &amp; Energy) August 2020.</small></p>	<p><b>1:150,000</b></p> <p>0 1 2 3 4 Kilometres</p> <p>Map Projection: GCS_GDA_1994</p>	

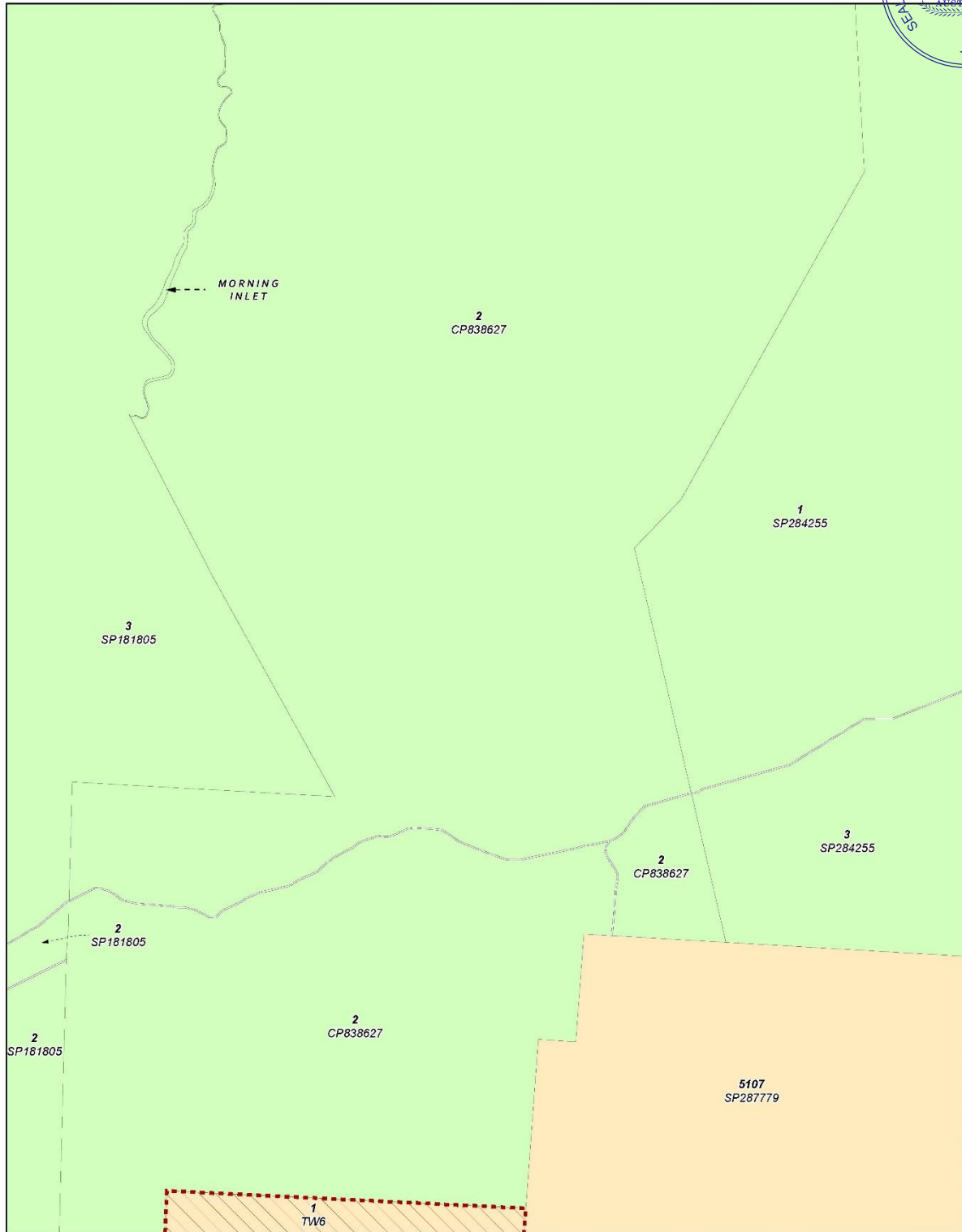





Document Path: K:\CLM\MAP\QCD2\_19\Gkuthaarn and Kukatj People\Determinaion Mapping\MXD\QCD2\_19\_Gkuthaarn\_Kukatj\_A3P\_Determination\_Page\_29200826.mxd

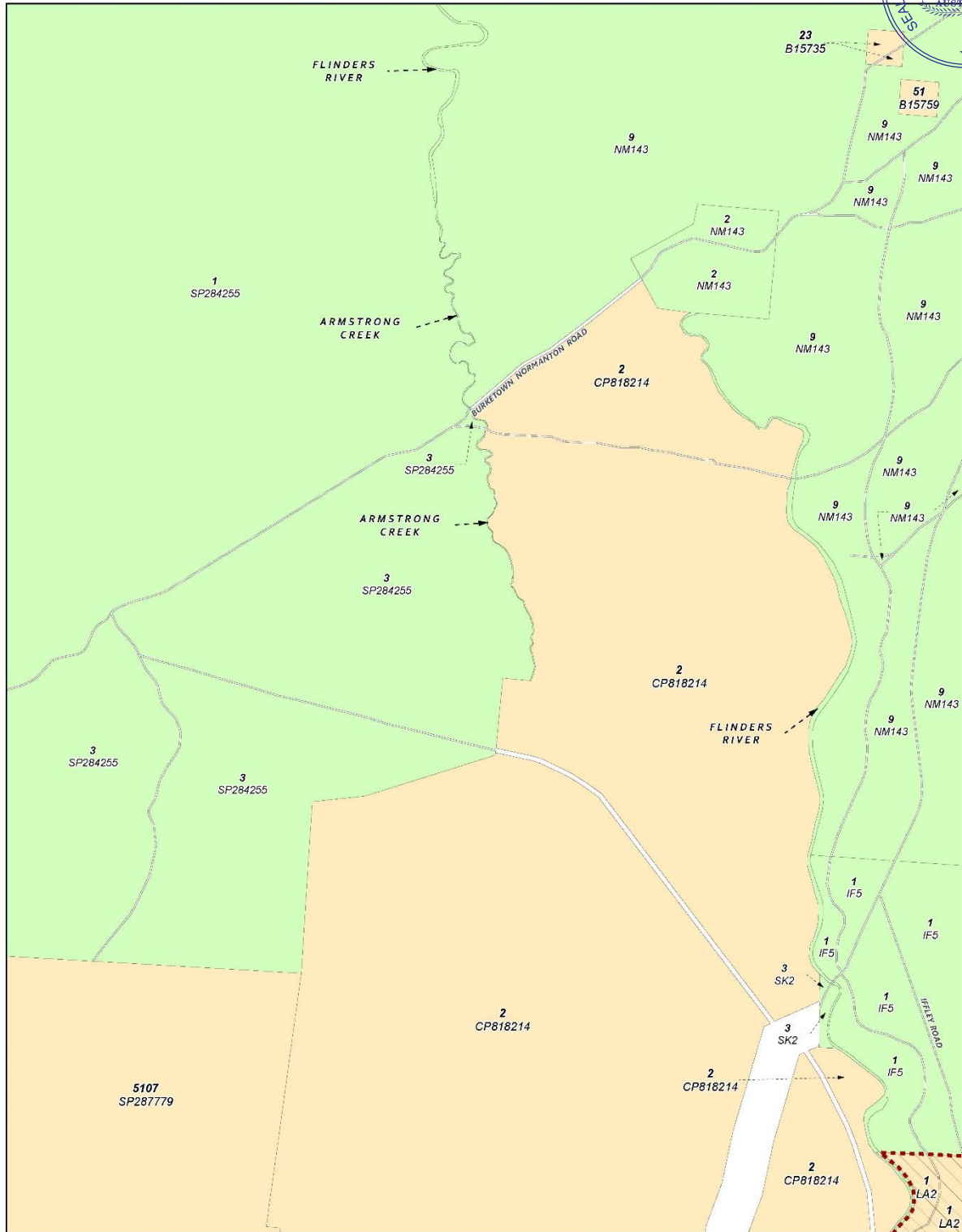



Document Path: K:\CLM\MAP\QC12\_19\Gkuthaarn and Kukatj People\Determinations Mapping\MXD\QC12\_19\_Gkuthaarn\_Kukatj\_A3P\_Determination\_Page\_29200826.mxd



Document Path: K:\CLAMM\QCD2020\_19\Gkuthaarn and Kukatj People\Determination Mapping\MXD\QCD2\_19\_Gkuthaarn\_Kukatj\_A3P\_Determination\_Page\_2908626.mxd

<p><b>LEGEND</b></p> <ul style="list-style-type: none"> <li><span style="display: inline-block; width: 15px; height: 10px; background-color: #d9ead3; border: 1px solid black; margin-right: 5px;"></span> Areas where native title exists</li> <li><span style="display: inline-block; width: 15px; height: 10px; background-color: #fff2cc; border: 1px solid black; margin-right: 5px;"></span> Areas where native title does not exist</li> <li><span style="display: inline-block; width: 15px; height: 10px; border: 1px solid black; margin-right: 5px;"></span> Excluded areas</li> <li><span style="display: inline-block; width: 15px; height: 10px; border: 2px dashed black; margin-right: 5px;"></span> Southern area</li> <li><span style="display: inline-block; width: 15px; height: 10px; border: 2px solid black; margin-right: 5px;"></span> External boundary</li> <li><span style="display: inline-block; width: 15px; height: 10px; border: 2px solid black; margin-right: 5px;"></span> Local government boundary</li> </ul>	<p style="text-align: center;"><b>DETERMINATION MAP</b></p> <p style="text-align: center;"><b>QUD29/2019 Gkuthaarn And Kukatj People (QC2012/019) Sheet 6 of 56</b></p> <p style="font-size: small;">Compilation: Land Tenure Information obtained from the Digital Cadastral Data Base (DCAUG 2020), Department of Natural Resources, Mines &amp; Energy, Brisbane; Low Water Mark Information derived from satellite imagery (30 January 2020), Planet Labs; The Land Registry in the Department of Natural Resources, Mines &amp; Energy should be consulted for verification of tenures.</p> <p style="font-size: x-small;">Feature names shown on this map have been obtained from available information. It is possible that errors and omissions may exist. While every care is taken to ensure the accuracy of this data, the Department of Natural Resources, Mines &amp; Energy and/or contributors to this publication, makes no representations or warranties about its accuracy, reliability, completeness or suitability for any particular purpose and disavows all responsibility and all liability (including without limitation, liability in negligence) for all injuries, expenses, losses, damages (including indirect or consequential damages) and costs which might be incurred as a result of the data being inaccurate or incomplete in any way or for any reason.</p> <p style="font-size: x-small;">Copyright protects this publication. Except for purposes permitted by the Copyright Act 1969, reproduction by any means (photocopying, electronic, mechanical, recording or otherwise) is prohibited without the prior written permission of the Department of Natural Resources, Mines &amp; Energy.</p> <p style="font-size: x-small;">All enquiries: The Manager, Topographic Data, Imagery &amp; Mapping, Department of Natural Resources, Mines &amp; Energy, GPO Box 2434, Brisbane, QLD 4002.</p> <p style="font-size: x-small;">Produced by the Department of Natural Resources, Mines &amp; Energy,                  © The State Of Queensland (Department of Natural Resources, Mines &amp; Energy) August 2020.</p>	<p style="text-align: center;"><b>1:150,000</b></p> <p style="text-align: center;">Kilometres</p> <p style="text-align: center;">Map Projection: GCS GDA 1994</p>	<p style="text-align: center;"><b>SHEET KEY</b></p>
---	--	---	---



**LEGEND**

- Areas where native title exists
- Areas where native title does not exist
- Excluded areas
- Southern area
- External boundary
- Local government boundary

**DETERMINATION MAP**  
**QUD29/2019 Gkuthaarn And Kukatj People (QC2012/019) Sheet 7 of 56**

Compilation: Land Tenure Information obtained from the Digital Cadastral Data Base (DCCADG 2020), Department of Natural Resources, Mines & Energy, Brisbane.  
 Low Water Mark Information derived from satellite imagery (30 January 2020), Planet Labs.  
 The Land Registry is the Department of Natural Resources, Mines & Energy should be consulted for verification of features.

Feature names shown on this map have been obtained from available information. It is possible that errors and omissions may exist. While every care is taken to ensure the accuracy of this data, the Department of Natural Resources, Mines & Energy and/or contributors to this publication, makes no representations or warranties about its accuracy, reliability, completeness or suitability for any particular purpose and disclaims all responsibility and all liability (including without limitation, liability in negligence) for all injuries, expenses, losses, damages (including indirect or consequential damages) and costs which might be incurred as a result of the data being inaccurate or incomplete in any way or for any reason.

Copyright protects this publication. Except for purposes permitted by the Copyright Act 1969, reproduction by any means (photocopying, electronic, mechanical, recording or otherwise) is prohibited without the prior written permission of the Department of Natural Resources, Mines & Energy.

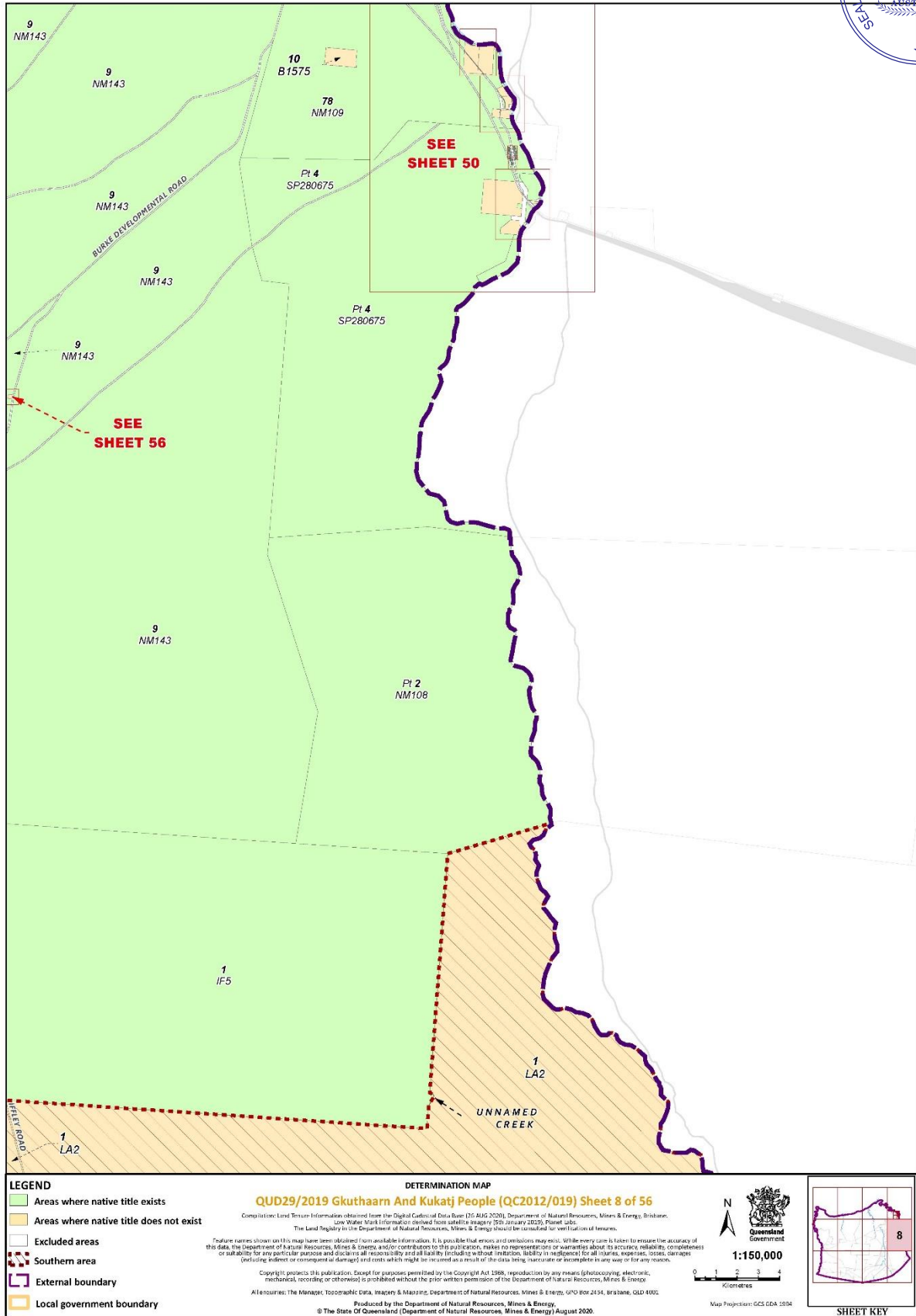
All resources: The Manager, Topographic Data, Imagery & Mapping, Department of Natural Resources, Mines & Energy, GPO Box 2434, Brisbane, QLD 4002.  
 Produced by the Department of Natural Resources, Mines & Energy.  
 © The State Of Queensland (Department of Natural Resources, Mines & Energy) August 2020.

1:150,000  
Kilometres

**SHEET KEY**

Document Path: K:\CLM\MAP\QCD\_19\Gkuthaarn and Kukatj People\Determinations\Mapping\MXD\QCD\_19\_Gkuthaarn\_Kukatj\_A3P\_Determination\_Page\_2908025.mxd





- LEGEND**
- Areas where native title exists
  - Areas where native title does not exist
  - Excluded areas
  - Southern area
  - External boundary
  - Local government boundary

**DETERMINATION MAP**  
**QUD29/2019 Gkuthaarn And Kukatj People (QC2012/019) Sheet 8 of 56**

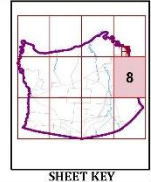
Compilation: Land Tenure Information obtained from the Digital Cadastral Data Base (DCADG 2020), Department of Natural Resources, Mines & Energy, Brisbane.  
 Low Water Mark Information derived from satellite imagery (30 January 2020), Planet Labs.  
 The Land Registry in the Department of Natural Resources, Mines & Energy should be consulted for verification of tenures.

Feature names shown on this map have been obtained from available information. It is possible that errors and omissions may exist. While every care is taken to ensure the accuracy of this data, the Department of Natural Resources, Mines & Energy and/or contributors to this production, makes no representations or warranties about its accuracy, reliability, completeness or suitability for any particular purpose and disclaims all responsibility and all liability (including without limitation, liability in negligence) for all injuries, expenses, losses, damages (including indirect or consequential damages) and costs which might be incurred as a result of the data being inaccurate or incomplete in any way or for any reason.

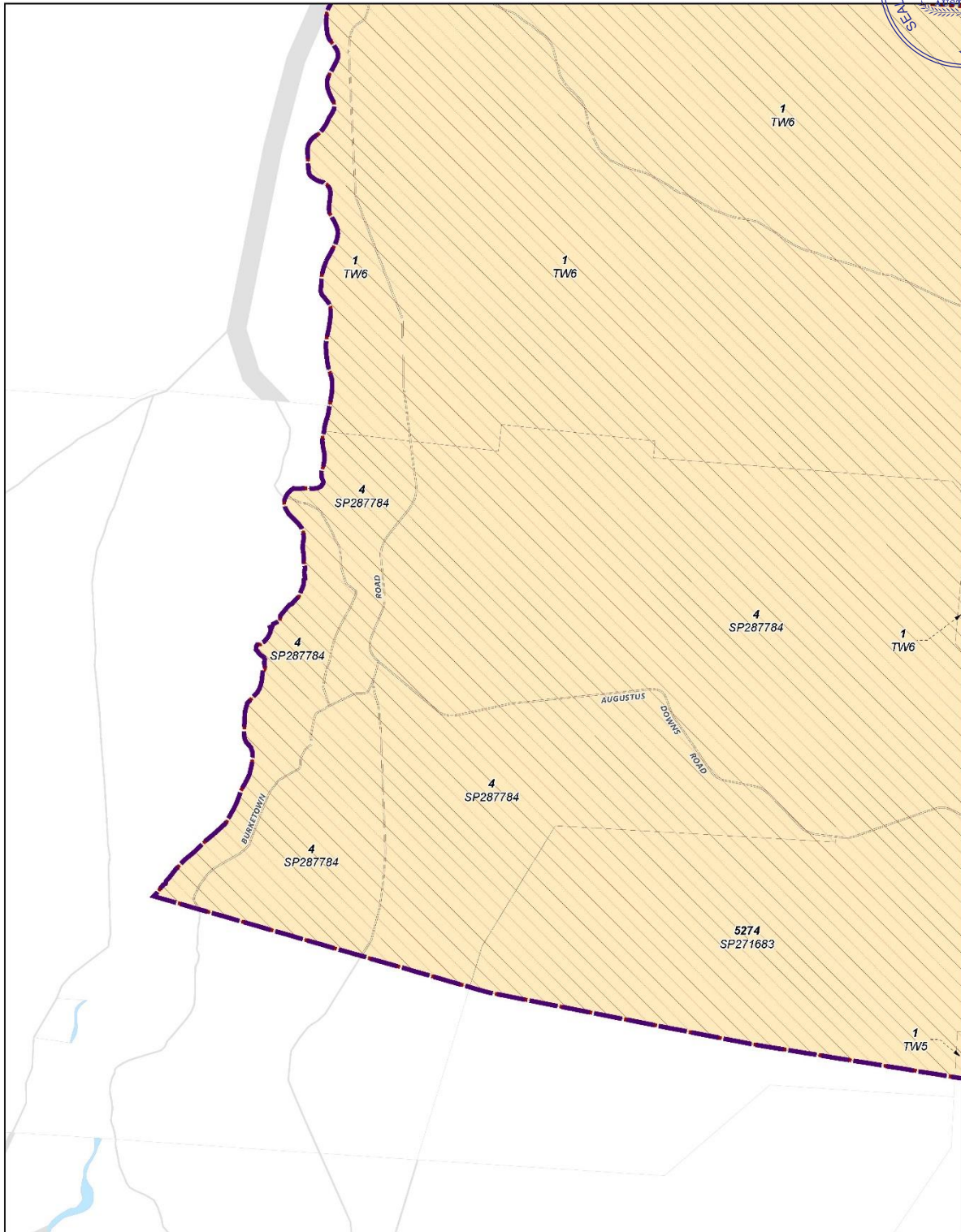

Copyright protects this publication. Except for purposes permitted by the Copyright Act 1969, reproduction by any means (photocopying, electronic, mechanical, recording, or otherwise) is prohibited without the prior written permission of the Department of Natural Resources, Mines & Energy.

All enquiries: The Manager, Topographic Data, Imagery & Mapping, Department of Natural Resources, Mines & Energy, GPO Box 2434, Brisbane, QLD 4002.

Produced by the Department of Natural Resources, Mines & Energy.  
 © The State Of Queensland (Department of Natural Resources, Mines & Energy) August 2020.



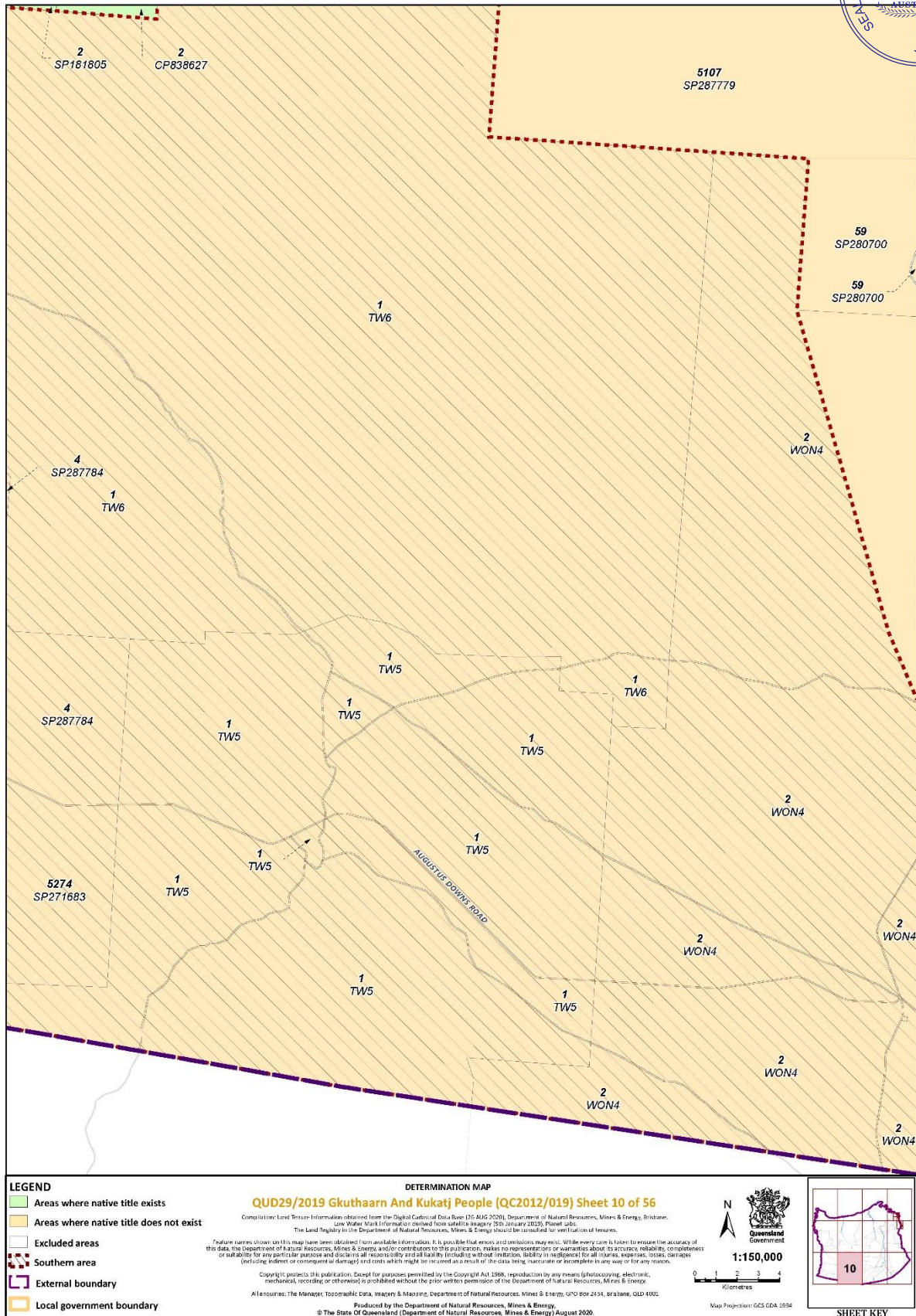
Document Path: K:\CL\MAP\QCD2\_19\Gkuthaarn and Kukatj People\Determinaion Mapping\MXD\QCD2\_19\_Gkuthaarn\_Kukatj\_A3P\_Determination\_Page\_29of57.mxd



Document Path: K:\CL\MMAP\QCD2\_19\Gkuthaarn and Kukatj People\Determination Mapping\MXD\QCD2\_19\_Gkuthaarn\_Kukatj\_A3P\_Determination\_Page\_20200826.mxd

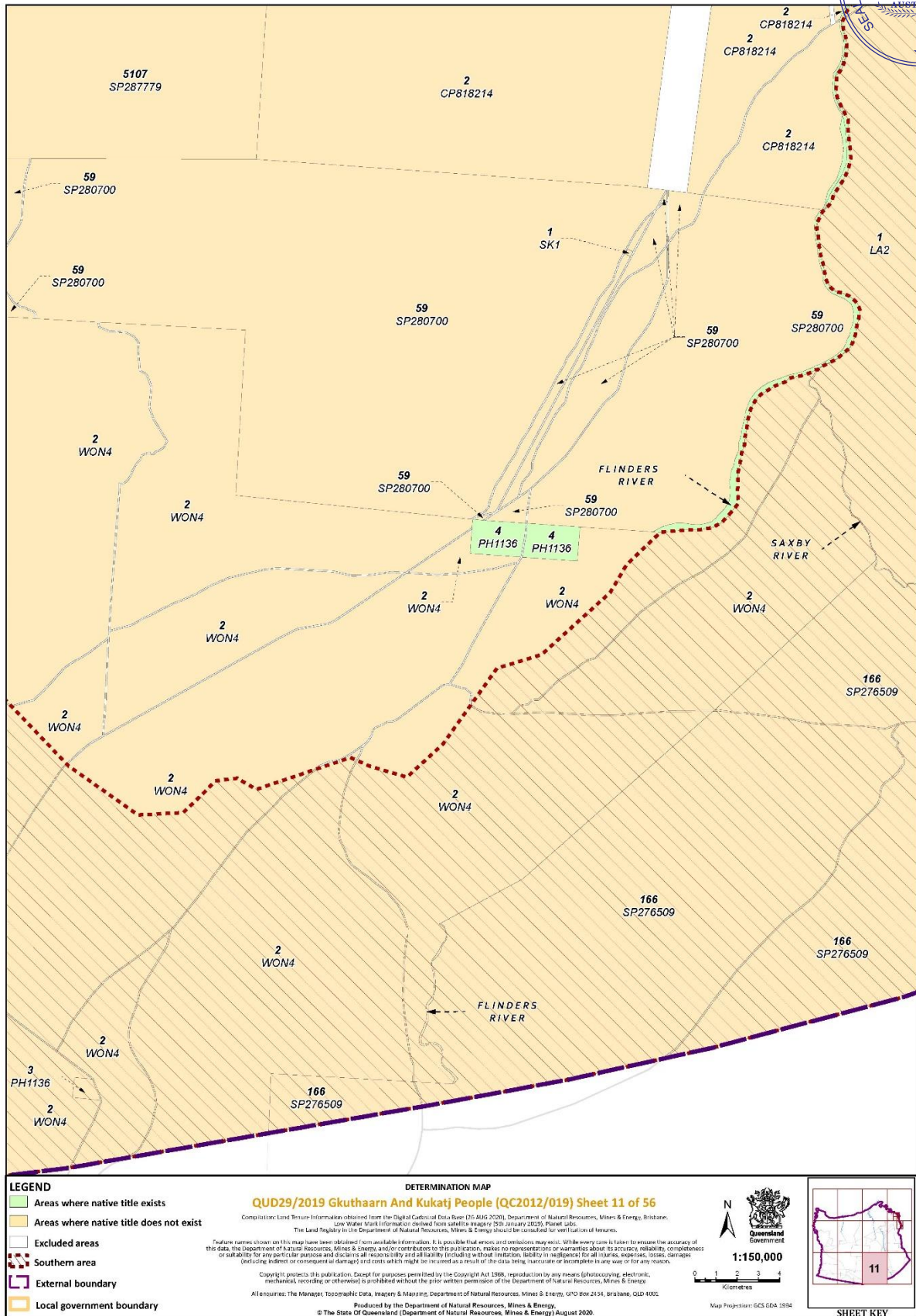

<p><b>LEGEND</b></p> <ul style="list-style-type: none"> <li><span style="display: inline-block; width: 15px; height: 10px; background-color: #90EE90; border: 1px solid black; margin-right: 5px;"></span> Areas where native title exists</li> <li><span style="display: inline-block; width: 15px; height: 10px; background-color: #FFD700; border: 1px solid black; margin-right: 5px;"></span> Areas where native title does not exist</li> <li><span style="display: inline-block; width: 15px; height: 10px; background-color: #FFFFFF; border: 1px solid black; margin-right: 5px;"></span> Excluded areas</li> <li><span style="display: inline-block; width: 15px; height: 10px; border: 1px dashed black; margin-right: 5px;"></span> Southern area</li> <li><span style="display: inline-block; width: 15px; height: 10px; border: 2px dashed purple; margin-right: 5px;"></span> External boundary</li> <li><span style="display: inline-block; width: 15px; height: 10px; border: 1px solid orange; margin-right: 5px;"></span> Local government boundary</li> </ul>	<p><b>DETERMINATION MAP</b>  <b>QUD29/2019 Gkuthaarn And Kukatj People (QC2012/019) Sheet 9 of 56</b></p> <p><small>Compilation: Land Tenure Information obtained from the Digital Cadastral Data Base (DCADG 2020), Department of Natural Resources, Mines &amp; Energy, Brisbane; Low Water Mark Information derived from satellite imagery (20 January 2020), Planet Labs; The Land Registry in the Department of Natural Resources, Mines &amp; Energy should be consulted for verification of tenures.</small></p> <p><small>Feature names shown on this map have been obtained from available information. It is possible that errors and omissions may exist. While every care is taken to ensure the accuracy of this data, the Department of Natural Resources, Mines &amp; Energy and/or contributors to this publication, makes no representations or warranties about its accuracy, reliability, completeness or suitability for any particular purpose and disavows all responsibility and all liability (including without limitation, liability in negligence) for all injuries, expenses, losses, damages (including indirect or consequential damages) and costs which might be incurred as a result of the data being inaccurate or incomplete in any way or for any reason.</small></p> <p><small>Copyright protects this publication. Except for purposes permitted by the Copyright Act 1969, reproduction by any means (photocopying, electronic, mechanical, recording, or otherwise) is prohibited without the prior written permission of the Department of Natural Resources, Mines &amp; Energy.</small></p> <p><small>All enquiries: The Manager, Topographic Data, Imagery &amp; Mapping, Department of Natural Resources, Mines &amp; Energy, GPO Box 2434, Brisbane, QLD 4002.</small></p> <p><small>Produced by the Department of Natural Resources, Mines &amp; Energy,          © The State Of Queensland (Department of Natural Resources, Mines &amp; Energy) August 2020.</small></p>	 <p><b>1:150,000</b></p> <p>Map Projection: GCS GDA 1994</p>	 <p><b>SHEET KEY</b></p>
---	--	--	-----------------------------





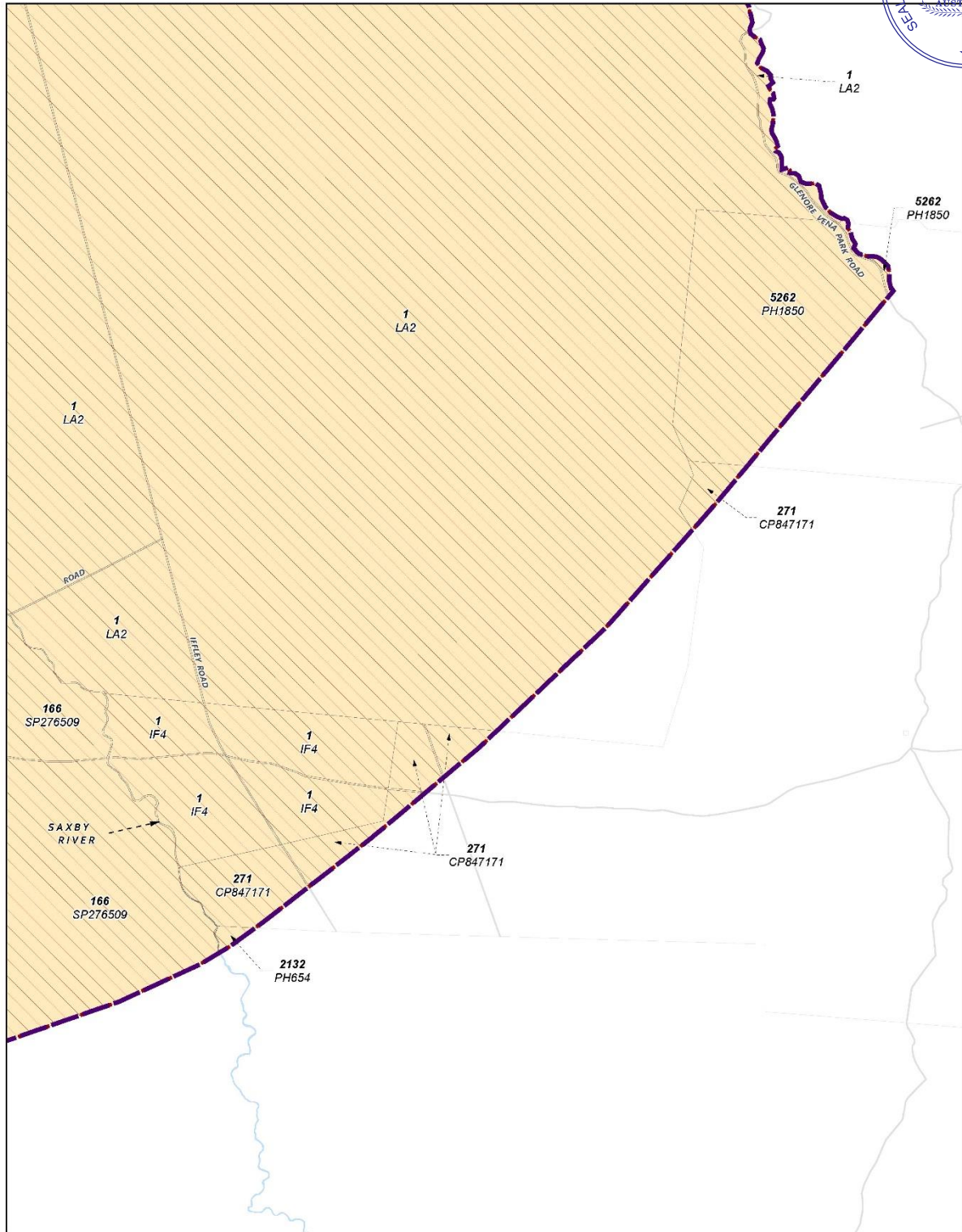
Document Path: K:\CLAIMMAP\QC29\_19\Gkuthaarn and Kukatj People\Determinations Mapping\MXD\QC29\_19\_Gkuthaarn\_Kukatj\_A3PJ\_Determination\_Page\_20200825.mxd





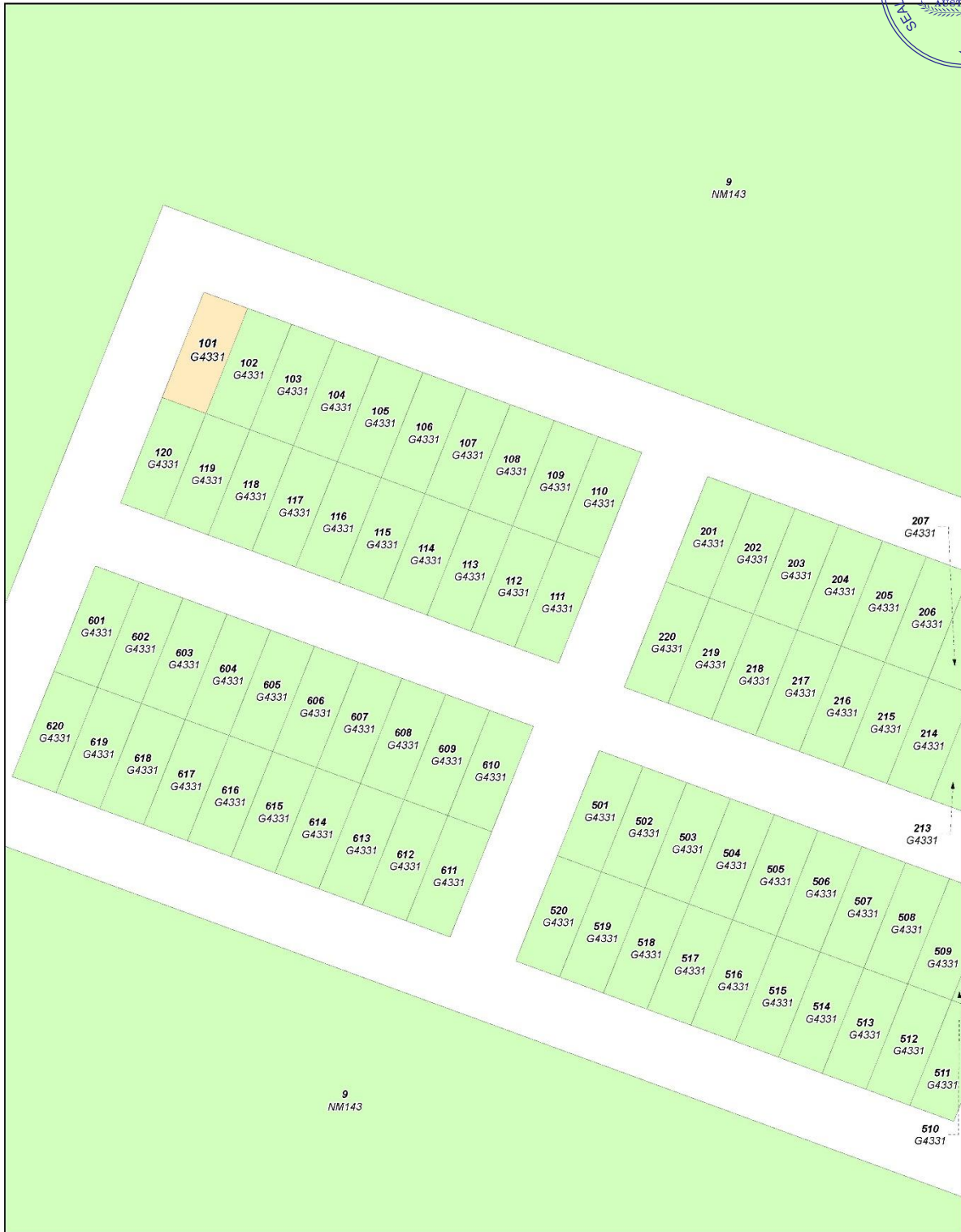

Document Path: K:\CLM\MAP\QCD2\_19\Gkuthaarn and Kukatj People\Determination Mapping\MXD\QCD2\_19\_Gkuthaarn\_Kukatj\_A3P\_Determination\_Page\_20200825.mxd





Document Path: K:\CL\MAP\QCD2\_19\Glenore and Kukatj People Determination Mapping\MXD\QCD2\_19\_Glenore\_Kukatj\_A3P\_Determination\_Page\_20200825.mxd

<b>LEGEND</b>		<b>DETERMINATION MAP</b>	
	Areas where native title exists	<b>QUD29/2019 Gkuthaarn And Kukatj People (QC2012/019) Sheet 12 of 56</b>	
	Areas where native title does not exist	<small>Compilation: Land Tenure Information obtained from the Digital Cadastral Data Base (D/C AUG 2020), Department of Natural Resources, Mines &amp; Energy, Brisbane. Low Water Mark Information derived from satellite imagery (30 January 2020), Planet Labs. The Land Registry in the Department of Natural Resources, Mines &amp; Energy should be consulted for verification of tenures.</small>	
	Excluded areas	<small>Feature names shown on this map have been obtained from available information. It is possible that errors and omissions may exist. While every care is taken to ensure the accuracy of this data, the Department of Natural Resources, Mines &amp; Energy and/or contributors to this publication, makes no representations or warranties about its accuracy, reliability, completeness or suitability for any particular purpose and disavows all responsibility and all liability (including without limitation, liability in negligence) for all injuries, expenses, losses, damages (including indirect or consequential damages) and costs which might be incurred as a result of the data being inaccurate or incomplete in any way or for any reason.</small>	
	Southern area	<small>Copyright protects this publication. Except for purposes permitted by the Copyright Act 1969, reproduction by any means (photocopying, electronic, mechanical, recording or otherwise) is prohibited without the prior written permission of the Department of Natural Resources, Mines &amp; Energy.</small>	
	External boundary	<small>All enquiries: The Manager, Topographic Data, Imagery &amp; Mapping, Department of Natural Resources, Mines &amp; Energy, GPO Box 2434, Brisbane, QLD 4002.</small>	
	Local government boundary	<small>Produced by the Department of Natural Resources, Mines &amp; Energy. © The State Of Queensland (Department of Natural Resources, Mines &amp; Energy) August 2020.</small>	
		  <b>1:150,000</b>  <small>Map Projection: GCS GDA 1994</small>	 <b>SHEET KEY</b>



**LEGEND**

- Areas where native title exists
- Areas where native title does not exist
- Excluded areas
- Southern area
- External boundary
- Local government boundary

**DETERMINATION MAP**  
**QUD29/2019 Gkuthaarn And Kukatj People (QC2012/019) Sheet 13 of 56**

Compilation: Land Tenure Information obtained from the Digital Cadastral Data Base (DCCADG 2020), Department of Natural Resources, Mines & Energy, Brisbane.  
 Low Water Mark Information derived from satellite imagery (30 January 2020), Planet Labs.  
 The Land Registry in the Department of Natural Resources, Mines & Energy should be consulted for verification of tenures.

Feature names shown on this map have been obtained from available information. It is possible that errors and omissions may exist. While every care is taken to ensure the accuracy of this data, the Department of Natural Resources, Mines & Energy and/or contributors to this production, makes no representations or warranties about its accuracy, reliability, completeness or suitability for any particular purpose and disavows all responsibility and all liability (including without limitation, liability in negligence) for all injuries, expenses, losses, damages (including indirect or consequential damages) and costs which might be incurred as a result of the data being inaccurate or incomplete in any way or for any reason.

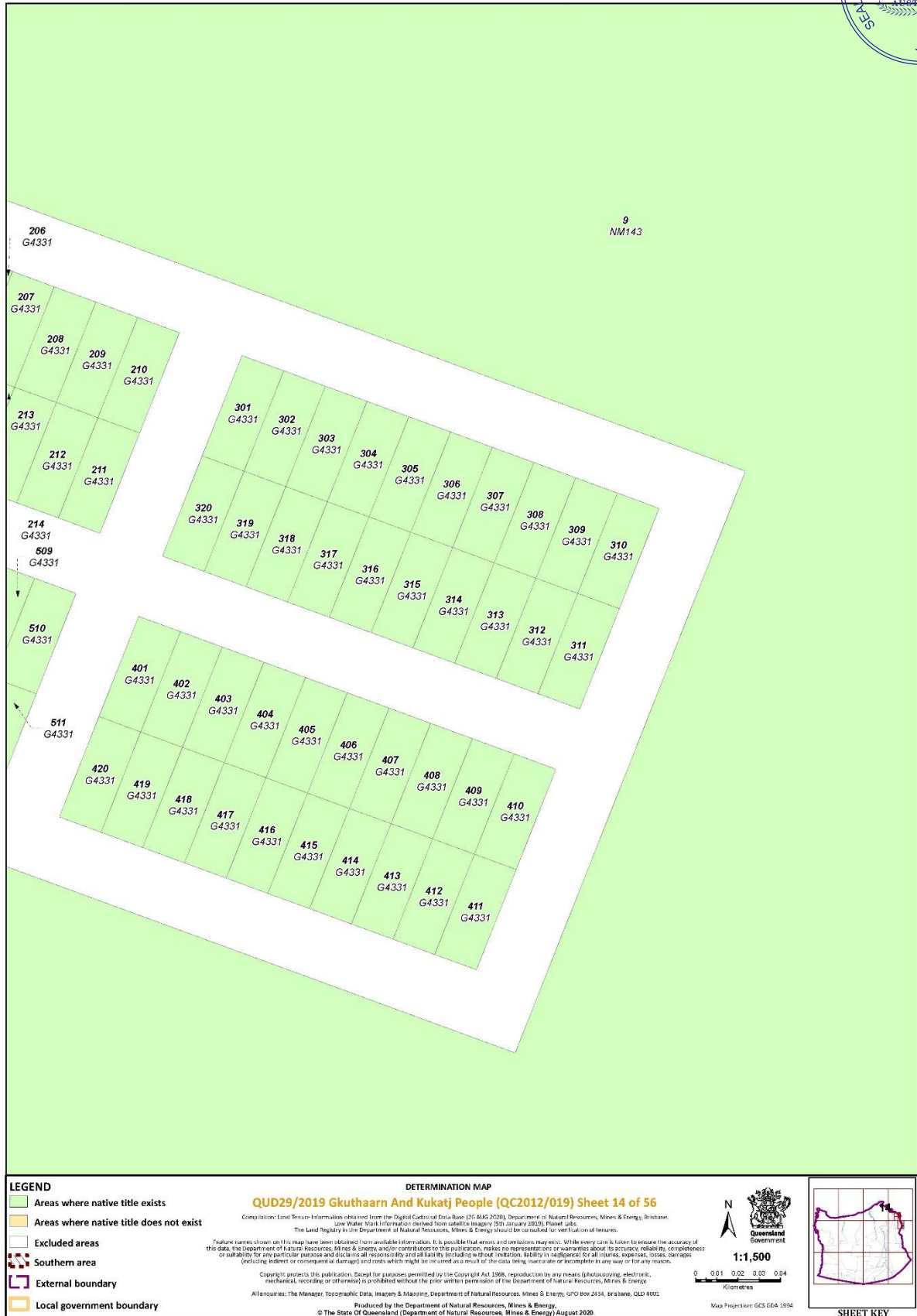

Copyright protects this publication. Except for purposes permitted by the Copyright Act 1969, reproduction by any means (photocopying, electronic, mechanical, recording or otherwise) is prohibited without the prior written permission of the Department of Natural Resources, Mines & Energy.

All tenures: The Manager, Topographic Data, Imagery & Mapping, Department of Natural Resources, Mines & Energy, GPO Box 2434, Brisbane, QLD 4002.  
 Produced by the Department of Natural Resources, Mines & Energy.  
 © The State Of Queensland (Department of Natural Resources, Mines & Energy) August 2020.

**1:1,500**  
  
 Map Projection: GCS GDA 1994

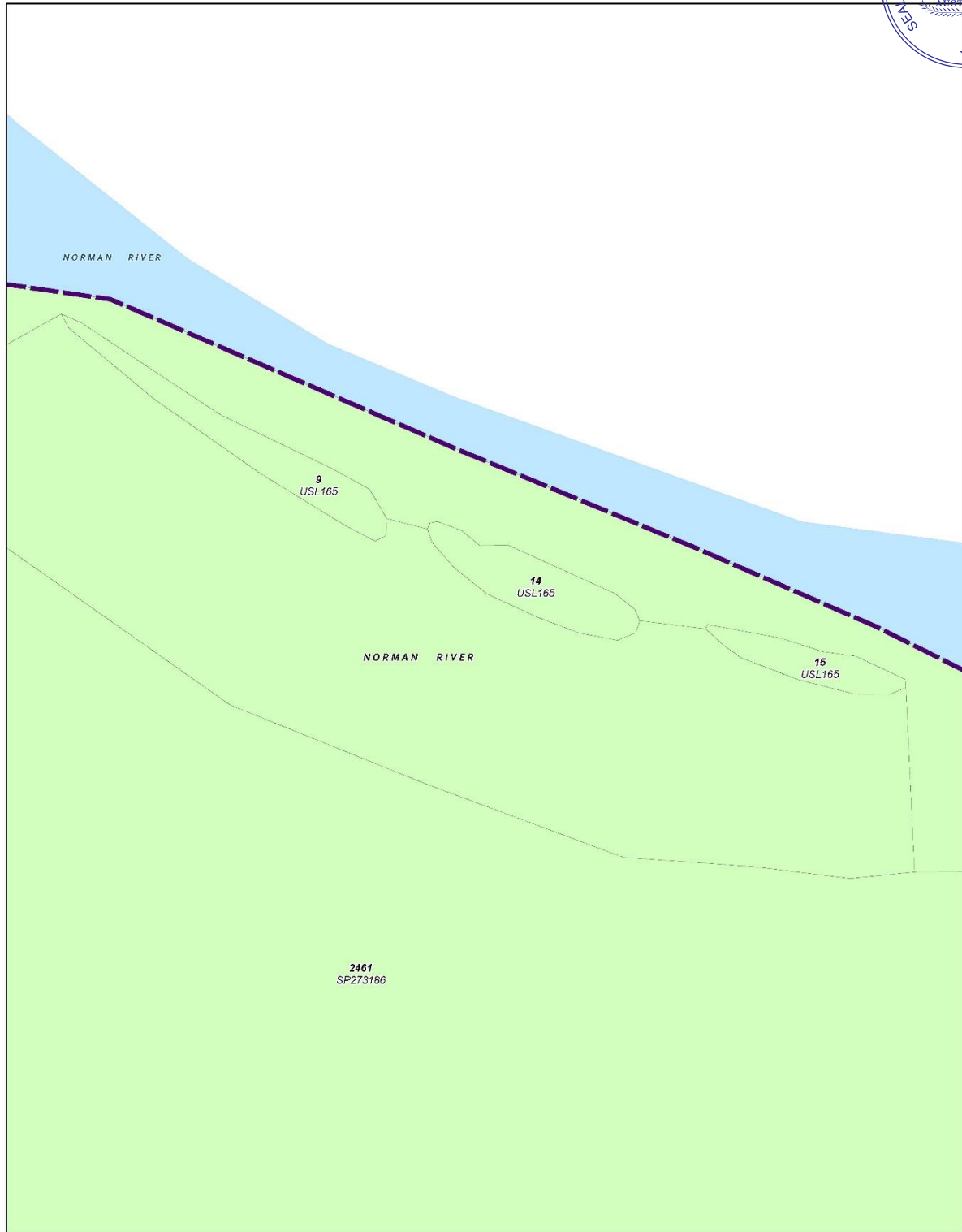
SHEET KEY

Document Path: K:\CLM\MAP\QC22\_19\Gkuthaarn and Kukatj People\Determination Mapping\MXD\QC22\_19\_Gkuthaarn\_Kukatj\_A3P\_Determination\_Page\_29082625.mxd



Document Path: K:\CL\MAP\QCD2\_19\Gkuthaarn and Kukatj People\Determinations Mapping\MXD\QCD2\_19\_Gkuthaarn\_Kukatj\_A3P\_Determination\_Page\_20408262.mxd

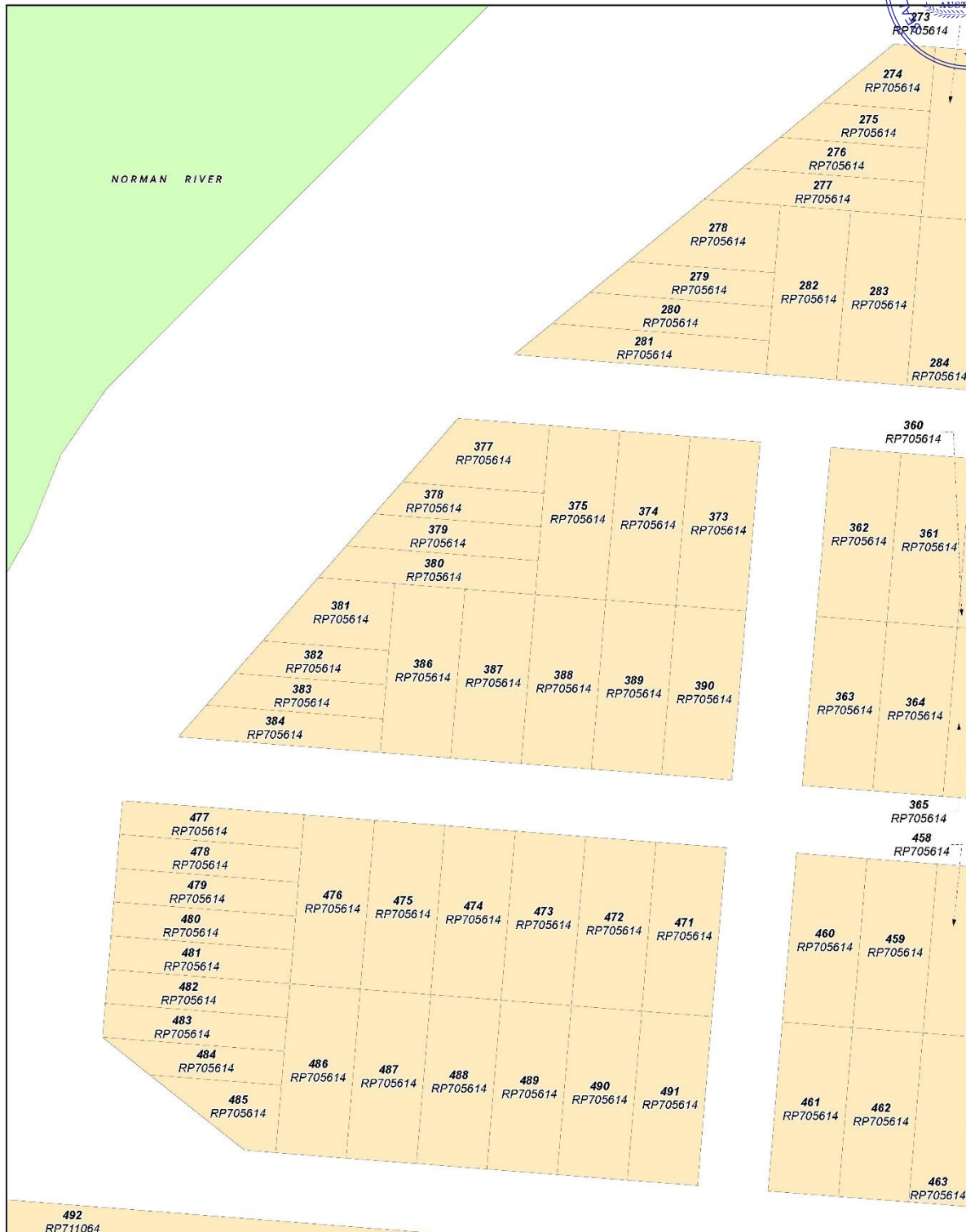




Document Path: K:\CLM\MAP\QCD2\_19\Gkuthaarn and Kukatj People\Determinatin Mapping\MXD\QCD2\_19\_Gkuthaarn\_Kukatj\_A3P\_Determination\_Page\_20200826.mxd

<p><b>LEGEND</b></p> <ul style="list-style-type: none"> <li><span style="display: inline-block; width: 15px; height: 10px; background-color: #90EE90; border: 1px solid black; margin-right: 5px;"></span> Areas where native title exists</li> <li><span style="display: inline-block; width: 15px; height: 10px; background-color: #FFDAB9; border: 1px solid black; margin-right: 5px;"></span> Areas where native title does not exist</li> <li><span style="display: inline-block; width: 15px; height: 10px; background-color: white; border: 1px solid black; margin-right: 5px;"></span> Excluded areas</li> <li><span style="display: inline-block; width: 15px; height: 10px; background-color: #FFDAB9; border: 1px dashed black; margin-right: 5px;"></span> Southern area</li> <li><span style="display: inline-block; width: 15px; height: 10px; border: 1px dashed purple; margin-right: 5px;"></span> External boundary</li> <li><span style="display: inline-block; width: 15px; height: 10px; border: 1px solid orange; margin-right: 5px;"></span> Local government boundary</li> </ul>	<p><b>DETERMINATION MAP</b></p> <p><b>QUD29/2019 Gkuthaarn And Kukatj People (QC2012/019) Sheet 15 of 56</b></p> <p><small>Compilation: Land Tenure Information obtained from the Digital Cadastral Data Base (DCAUG 2020), Department of Natural Resources, Mines &amp; Energy, Brisbane; Low Water Mark Information derived from satellite imagery (30 January 2020), Planet Labs; The Land Registry in the Department of Natural Resources, Mines &amp; Energy should be consulted for verification of tenures.</small></p> <p><small>Feature names shown on this map have been obtained from available information. It is possible that errors and omissions may exist. While every care is taken to ensure the accuracy of this data, the Department of Natural Resources, Mines &amp; Energy and/or contributors to this publication, makes no representations or warranties about its accuracy, reliability, completeness or suitability for any particular purpose and disavows all responsibility and all liability (including without limitation, liability in negligence) for all injuries, expenses, losses, damages (including indirect or consequential damages) and costs which might be incurred as a result of the data being inaccurate or incomplete in any way or for any reason.</small></p> <p><small>Copyright protects this publication. Except for purposes permitted by the Copyright Act 1969, reproduction by any means (photocopying, electronic, mechanical, recording or otherwise) is prohibited without the prior written permission of the Department of Natural Resources, Mines &amp; Energy.</small></p> <p><small>All enquiries: The Manager, Topographic Data, Imagery &amp; Mapping, Department of Natural Resources, Mines &amp; Energy, GPO Box 2434, Brisbane, QLD 4002.</small></p> <p><small>Produced by the Department of Natural Resources, Mines &amp; Energy,          © The State Of Queensland (Department of Natural Resources, Mines &amp; Energy) August 2020.</small></p>	<p><b>1:3,000</b></p> <p>0 0.025 0.05 0.075 0.1          Kilometres</p> <p>Map Projection: GCS GDA 1994</p>	<p><b>SHEET KEY</b></p>
--	--	---	-------------------------





**LEGEND**

- Areas where native title exists
- Areas where native title does not exist
- Excluded areas
- Southern area
- External boundary
- Local government boundary

**DETERMINATION MAP**  
**QUD29/2019 Gkuthaarn And Kukatj People (QC2012/019) Sheet 16 of 56**

Compilation: Land Tenure Information obtained from the Digital Cadastral Data Base (DCCADG 2020), Department of Natural Resources, Mines & Energy, Brisbane.  
 Low Water Mark Information derived from satellite imagery (30 January 2020), Planet Labs.  
 The Land Registry in the Department of Natural Resources, Mines & Energy should be consulted for verification of tenures.

Feature names shown on this map have been obtained from available information. It is possible that errors and omissions may exist. While every care is taken to ensure the accuracy of this data, the Department of Natural Resources, Mines & Energy and/or contributors to this publication, makes no representations or warranties about its accuracy, reliability, completeness or suitability for any particular purpose and disavows all responsibility and all liability (including without limitation, liability in negligence) for all injuries, expenses, losses, damages (including indirect or consequential damages) and costs which might be incurred as a result of the data being inaccurate or incomplete in any way or for any reason.

Copyright protects this publication. Except for purposes permitted by the Copyright Act 1969, reproduction by any means (photocopying, electronic, mechanical, recording or otherwise) is prohibited without the prior written permission of the Department of Natural Resources, Mines & Energy.

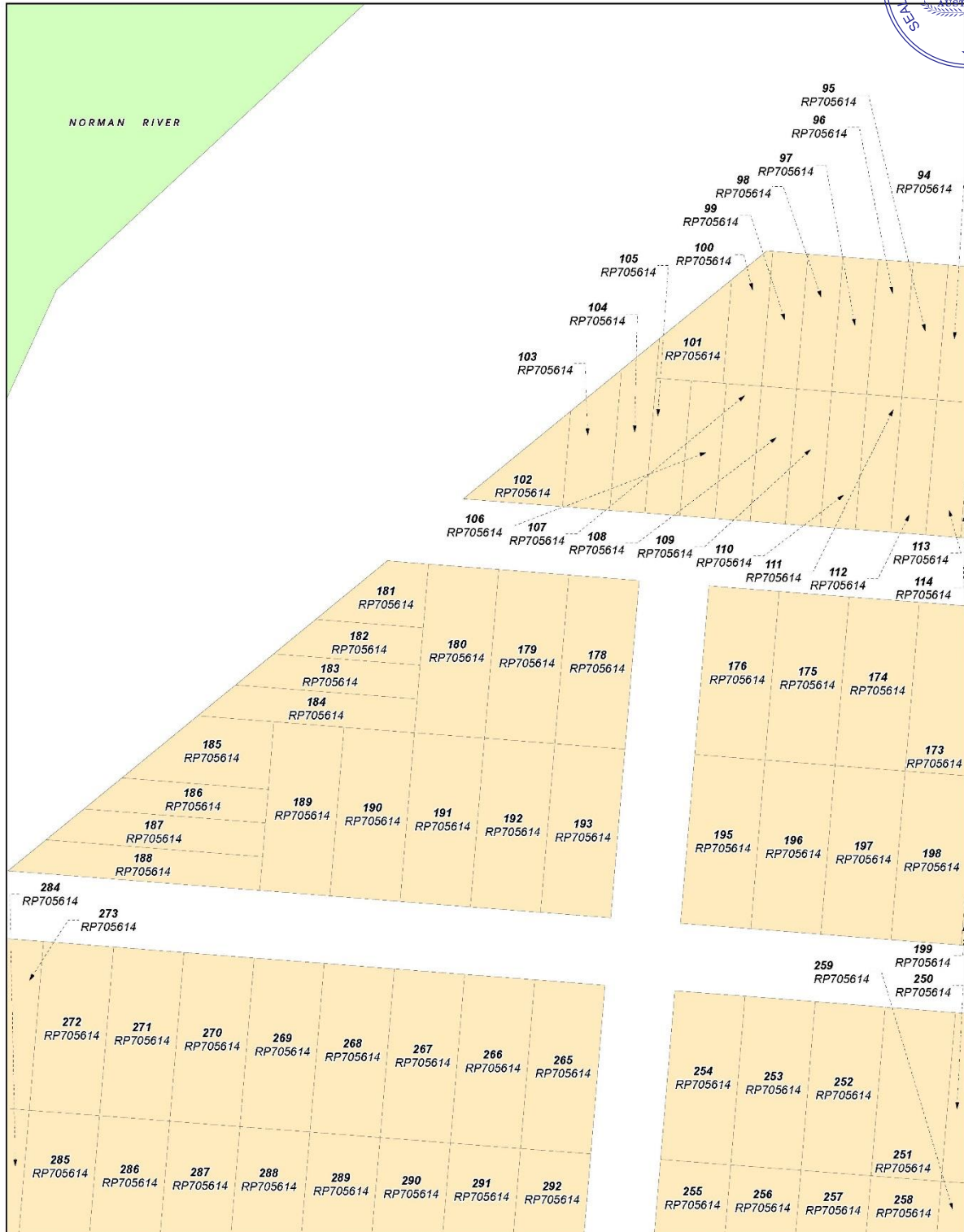
All resources: The Manager, Topographic Data, Imagery & Mapping, Department of Natural Resources, Mines & Energy, GPO Box 2434, Brisbane, QLD 4002.  
 Produced by the Department of Natural Resources, Mines & Energy.  
 © The State Of Queensland (Department of Natural Resources, Mines & Energy) August 2020.

**1:1,000**

0 0.008 0.016 0.024 0.032  
Kilometres

**SHEET KEY**

Document Path: K:\CLAIMMAP\QCD\_19\Gkuthaarn and Kukatj People\Determinations\Maping\MXD\QCD\_19\_Gkuthaarn\_Kukatj\_A3P\_Determination\_Page\_2908025.mxd



**LEGEND**

- Areas where native title exists
- Areas where native title does not exist
- Excluded areas
- Southern area
- External boundary
- Local government boundary

**DETERMINATION MAP**  
**QUD29/2019 Gkuthaarn And Kukatj People (QC2012/019) Sheet 17 of 56**

Compilation: Land Tenure Information obtained from the Digital Cadastral Data Base (D.C.A.D.B. 2020), Department of Natural Resources, Mines & Energy, Brisbane.  
 Low Water Mark Information derived from satellite imagery (20 January 2020), Planet Labs.  
 The Land Registry in the Department of Natural Resources, Mines & Energy should be consulted for verification of tenures.

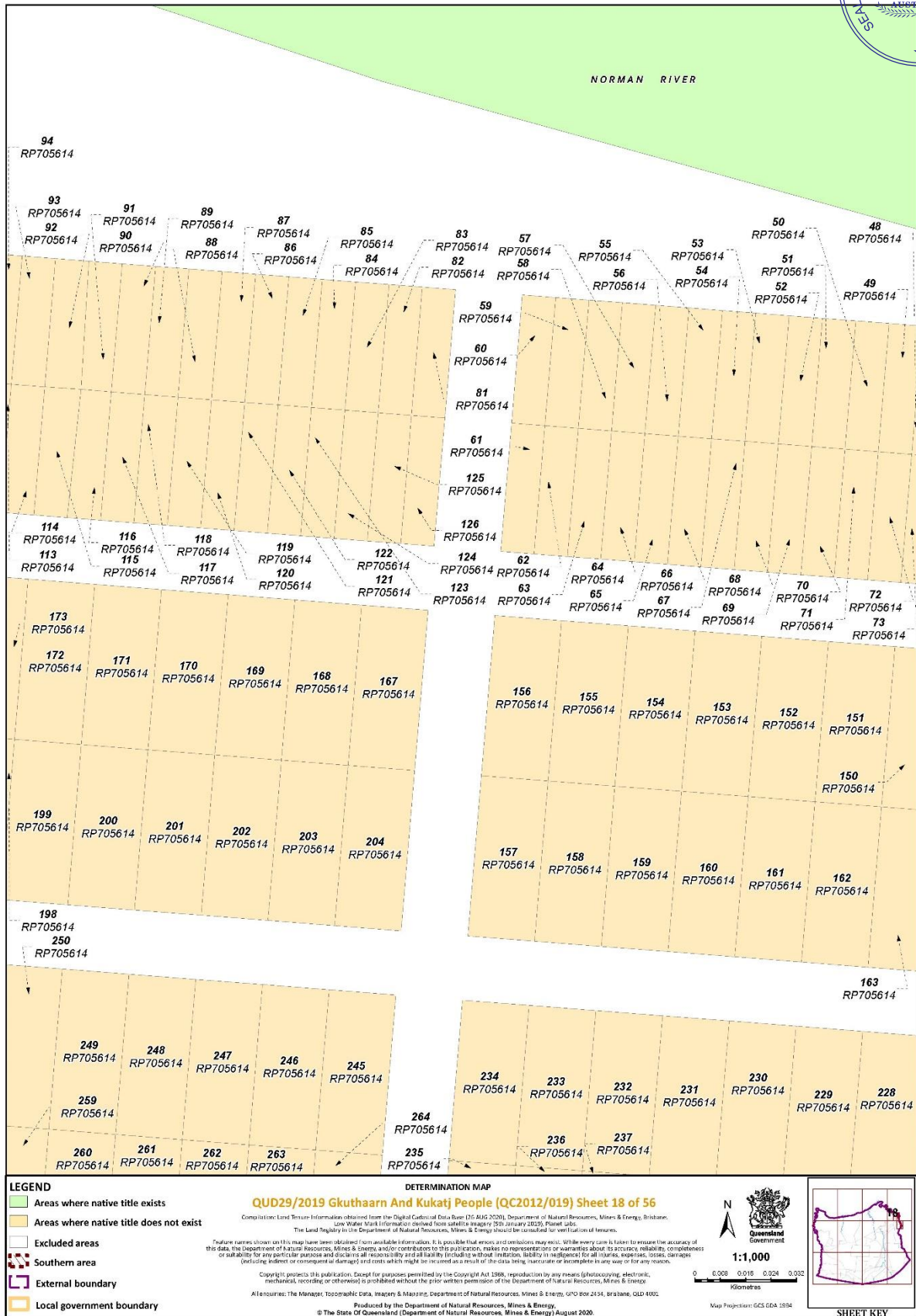

Feature names shown on this map have been obtained from available information. It is possible that errors and omissions may exist. While every care is taken to ensure the accuracy of this data, the Department of Natural Resources, Mines & Energy and/or contributors to this publication, makes no representations or warranties about its accuracy, reliability, completeness or suitability for any particular purpose and disclaims all responsibility and all liability (including without limitation, liability in negligence) for all injuries, expenses, losses, damages (including indirect or consequential damages) and costs which might be incurred as a result of the data being inaccurate or incomplete in any way or for any reason.

Copyright protects this publication. Except for purposes permitted by the Copyright Act 1969, reproduction by any means (photocopying, electronic, mechanical, recording or otherwise) is prohibited without the prior written permission of the Department of Natural Resources, Mines & Energy.

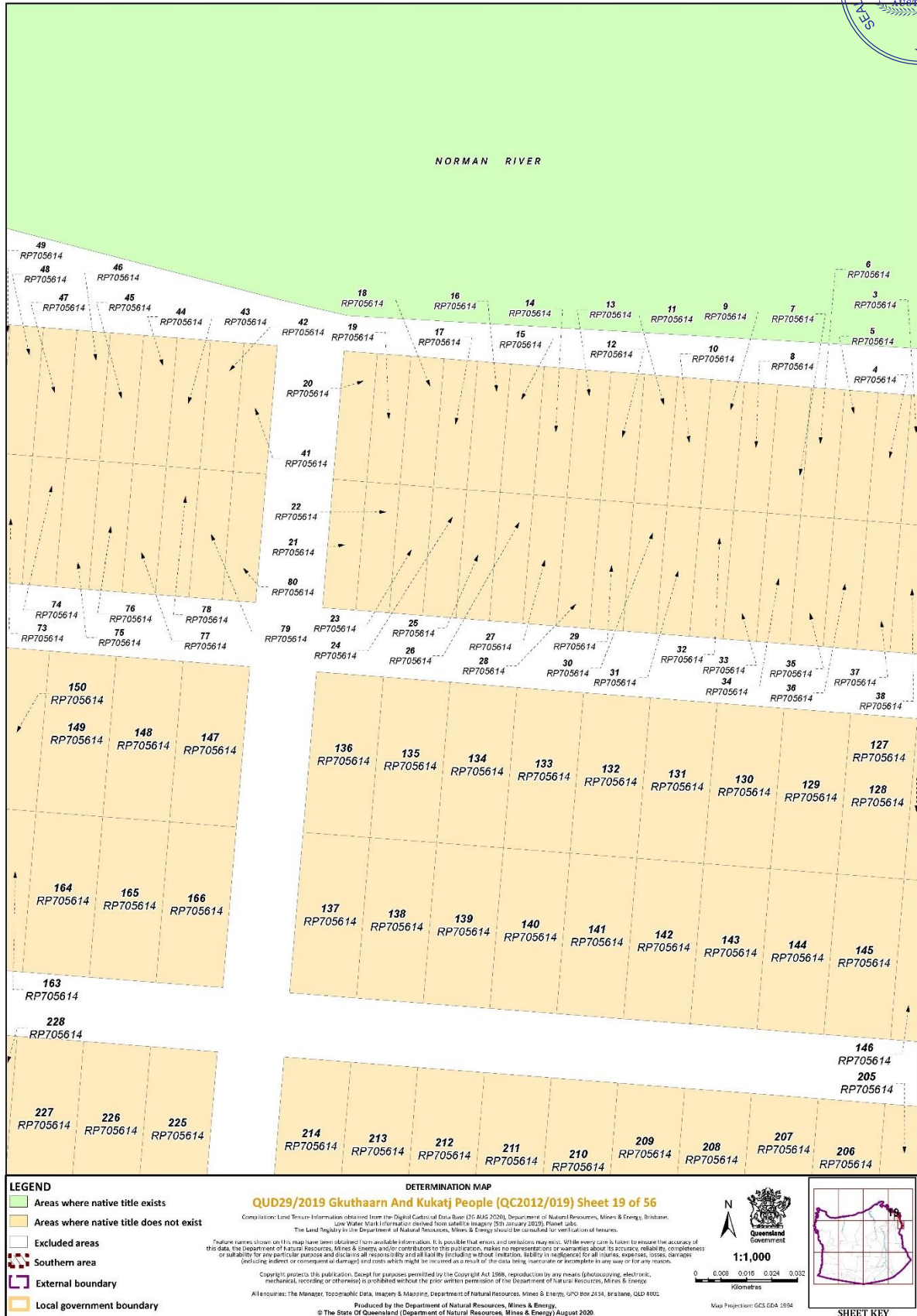

All resources: The Manager, Topographic Data, Imagery & Mapping, Department of Natural Resources, Mines & Energy, GPO Box 2434, Brisbane, QLD 4002.  
 Produced by the Department of Natural Resources, Mines & Energy.  
 © The State Of Queensland (Department of Natural Resources, Mines & Energy) August 2020.

1:1,000  
0 0.008 0.016 0.024 0.032  
Kilometres

**SHEET KEY**

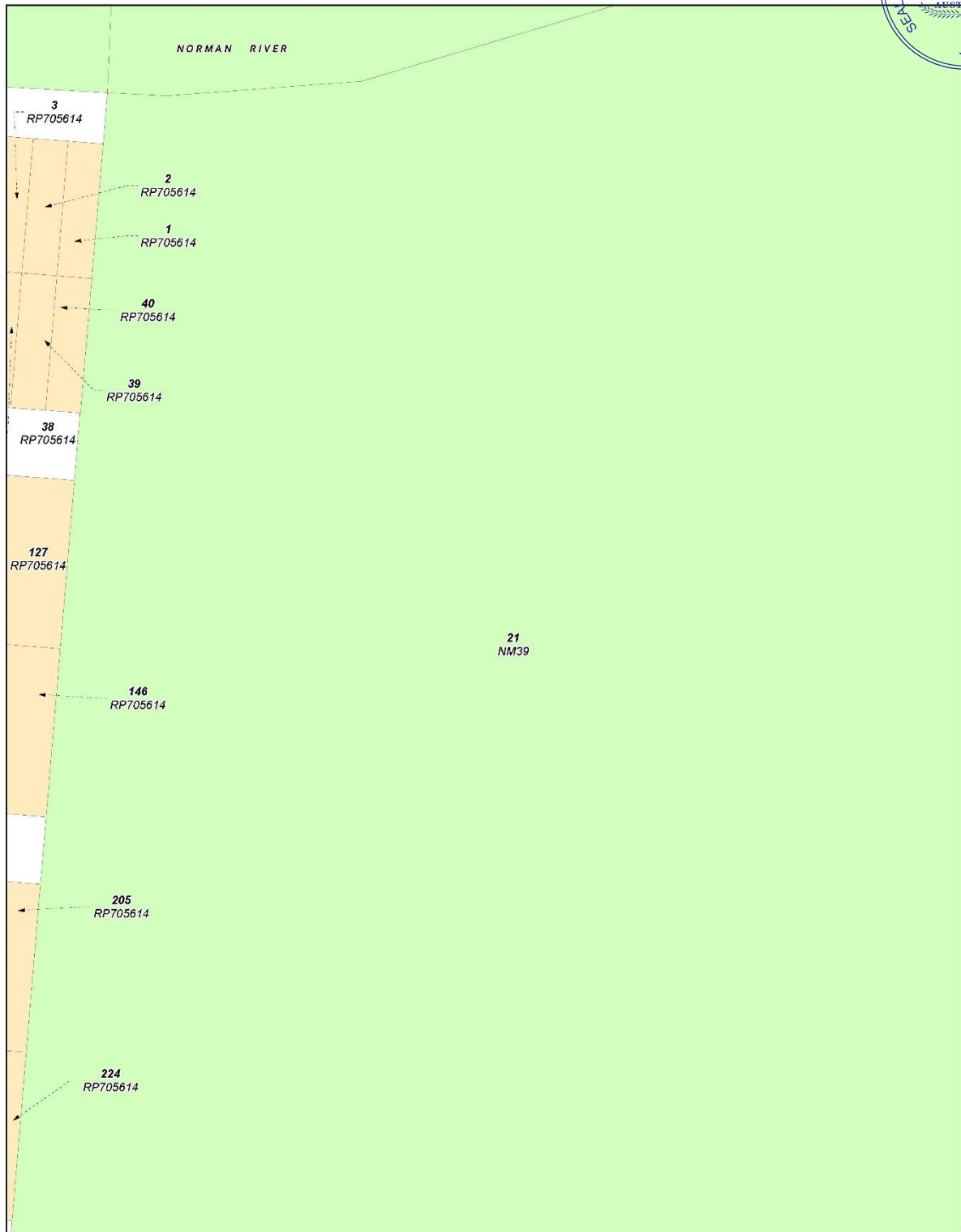







Document Path: K:\CLM\MAP\QCD29\_19\Gkuthaarn and Kukatj People\Determination Mapping\QCD29\_19\Gkuthaarn And Kukatj People\QC2012\019\Sheet 19 of 56.dwg

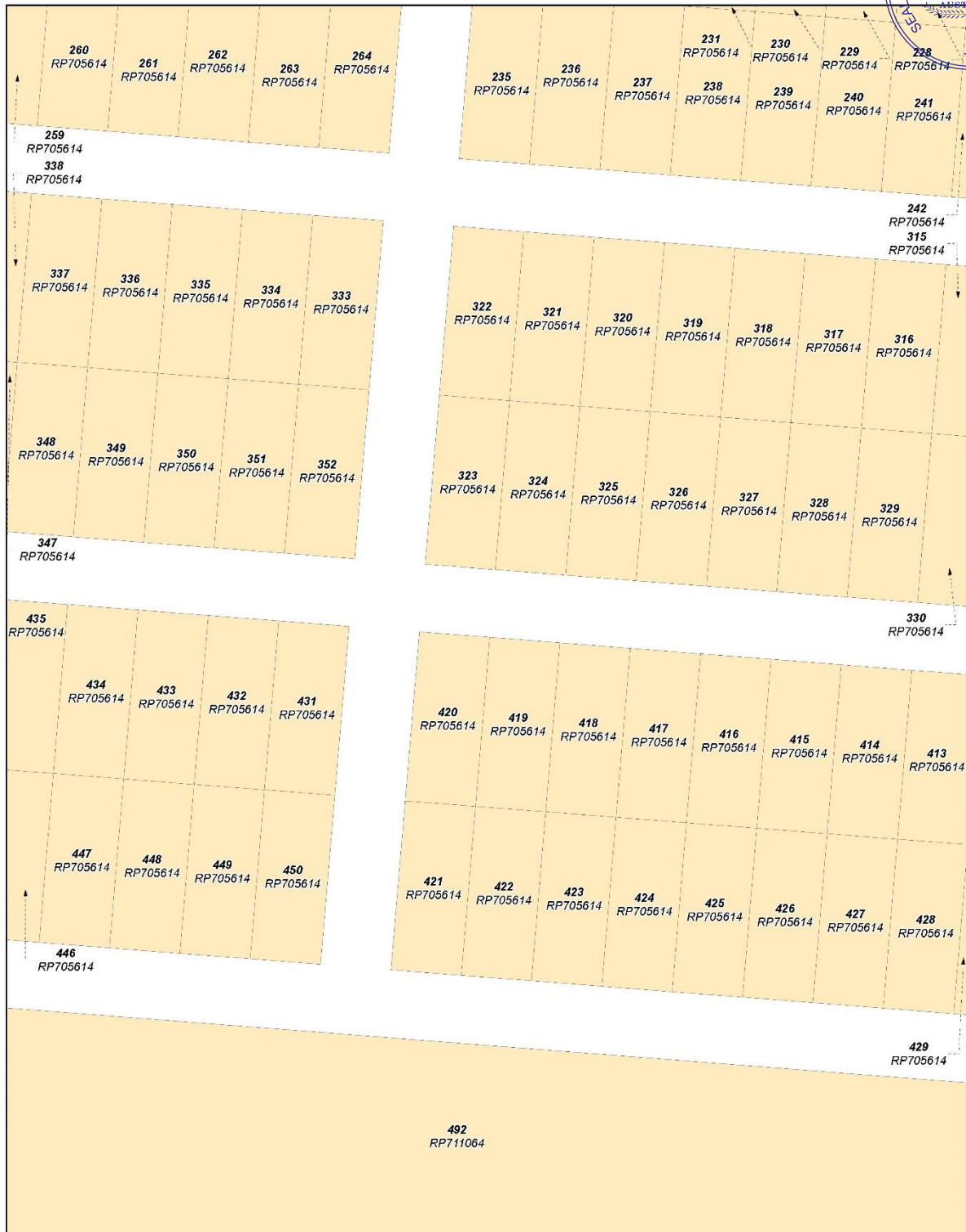





Document Path: K:\CLM\MAP\QCD2\_19\Gkthaarn and Kukatj People\Determination Mapping\MXD\QCD2\_19\_Gkthaarn\_Kukatj\_A3P\_Determination\_Page\_21of57A4.mxd

<p><b>LEGEND</b></p> <ul style="list-style-type: none"> <li><span style="display: inline-block; width: 15px; height: 10px; background-color: #90EE90; border: 1px solid black; margin-right: 5px;"></span> Areas where native title exists</li> <li><span style="display: inline-block; width: 15px; height: 10px; background-color: #FFDAB9; border: 1px solid black; margin-right: 5px;"></span> Areas where native title does not exist</li> <li><span style="display: inline-block; width: 15px; height: 10px; background-color: #FFFFFF; border: 1px solid black; margin-right: 5px;"></span> Excluded areas</li> <li><span style="display: inline-block; width: 15px; height: 10px; background-color: #FFDAB9; border: 1px dashed black; margin-right: 5px;"></span> Southern area</li> <li><span style="display: inline-block; width: 15px; height: 10px; border: 1px solid black; margin-right: 5px;"></span> External boundary</li> <li><span style="display: inline-block; width: 15px; height: 10px; border: 1px solid black; margin-right: 5px;"></span> Local government boundary</li> </ul>	<p><b>DETERMINATION MAP</b></p> <p><b>QUD29/2019 Gkthaarn And Kukatj People (QC2012/019) Sheet 20 of 56</b></p> <p><small>Compilation: Land Tenure Information obtained from the Digital Cadastral Data Base (DCAJG 2020), Department of Natural Resources, Mines &amp; Energy, Brisbane.              Low Water Mark Information derived from satellite imagery (30 January 2020), Planet Labs.              The Land Registry in the Department of Natural Resources, Mines &amp; Energy should be consulted for verification of tenures.</small></p> <p><small>Feature names shown on this map have been obtained from available information. It is possible that errors and omissions may exist. While every care is taken to ensure the accuracy of this data, the Department of Natural Resources, Mines &amp; Energy and/or contributors to this publication, makes no representations or warranties about its accuracy, reliability, completeness or suitability for any particular purpose and disavows all responsibility and all liability (including without limitation, liability in negligence) for all injuries, expenses, losses, damages (including indirect or consequential damages) and costs which might be incurred as a result of the data being inaccurate or incomplete in any way or for any reason.</small></p> <p><small>Copyright protects this publication. Except for purposes permitted by the Copyright Act 1969, reproduction by any means (photocopying, electronic, mechanical, recording or otherwise) is prohibited without the prior written permission of the Department of Natural Resources, Mines &amp; Energy.</small></p> <p><small>All enquiries: The Manager, Topographic Data, Imagery &amp; Mapping, Department of Natural Resources, Mines &amp; Energy, GPO Box 2434, Brisbane, QLD 4002.</small></p> <p><small>Produced by the Department of Natural Resources, Mines &amp; Energy,              © The State Of Queensland (Department of Natural Resources, Mines &amp; Energy) August 2020.</small></p>	<p><b>1:1,000</b></p> <p>0 0.008 0.016 0.024 0.032 Kilometres</p> <p>Map Projection: GCS GDA 1994</p>	<p><b>SHEET KEY</b></p>
---	---	---	-------------------------

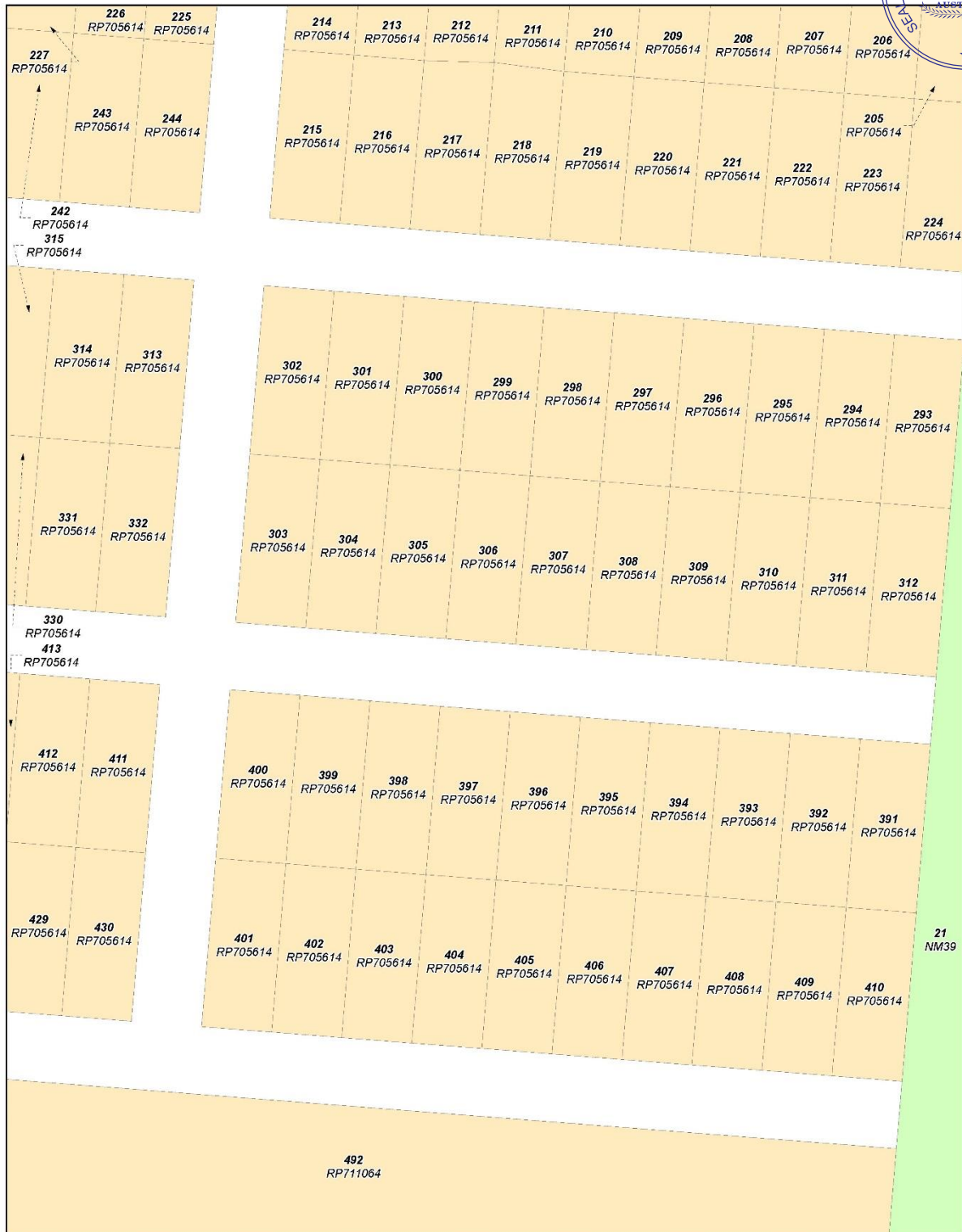





Document Path: K:\CLAIMMAP\QCD2\_19\Gkuthaarn and Kukatj People\Determination Mapping\QCD2\_19\_Gkuthaarn\_Kukatj\_A3P\_Determination\_Page\_23of57.dwg

<p><b>LEGEND</b></p> <ul style="list-style-type: none"> <li><span style="display: inline-block; width: 15px; height: 10px; background-color: #d9ead3; border: 1px solid #ccc; margin-right: 5px;"></span> Areas where native title exists</li> <li><span style="display: inline-block; width: 15px; height: 10px; background-color: #fff2cc; border: 1px solid #ccc; margin-right: 5px;"></span> Areas where native title does not exist</li> <li><span style="display: inline-block; width: 15px; height: 10px; background-color: #fff; border: 1px solid #ccc; margin-right: 5px;"></span> Excluded areas</li> <li><span style="display: inline-block; width: 15px; height: 10px; border-bottom: 2px dashed #ccc; margin-right: 5px;"></span> Southern area</li> <li><span style="display: inline-block; width: 15px; height: 10px; border: 2px solid #ccc; margin-right: 5px;"></span> External boundary</li> <li><span style="display: inline-block; width: 15px; height: 10px; border: 2px solid #ccc; margin-right: 5px;"></span> Local government boundary</li> </ul>	<p><b>DETERMINATION MAP</b></p> <p><b>QUD29/2019 Gkuthaarn And Kukatj People (QC2012/019) Sheet 22 of 56</b></p> <p><small>Compilation: Land Tenure Information obtained from the Digital Cadastral Data Base (DCCADG 2020), Department of Natural Resources, Mines &amp; Energy, Brisbane.                  Low Water Mark Information derived from satellite imagery (30 January 2020), Planet Labs.                  The Land Registry in the Department of Natural Resources, Mines &amp; Energy should be consulted for verification of tenures.</small></p> <p><small>Feature names shown on this map have been obtained from available information. It is possible that errors and omissions may exist. While every care is taken to ensure the accuracy of this data, the Department of Natural Resources, Mines &amp; Energy and/or contributors to this publication, makes no representations or warranties about its accuracy, reliability, completeness or suitability for any particular purpose and disclaims all responsibility and all liability (including without limitation, liability in negligence) for all injuries, expenses, losses, damages (including indirect or consequential damages) and costs which might be incurred as a result of the data being inaccurate or incomplete in any way or for any reason.</small></p> <p><small>Copyright protects this publication. Except for purposes permitted by the Copyright Act 1969, reproduction by any means (photocopying, electronic, mechanical, recording or otherwise) is prohibited without the prior written permission of the Department of Natural Resources, Mines &amp; Energy.</small></p> <p><small>All resources: The Manager, Topographic Data, Imagery &amp; Mapping, Department of Natural Resources, Mines &amp; Energy, GPO Box 2434, Brisbane, QLD 4002.</small></p> <p><small>Produced by the Department of Natural Resources, Mines &amp; Energy.                  © The State Of Queensland (Department of Natural Resources, Mines &amp; Energy) August 2020.</small></p>	<p><b>1:1,000</b></p> <p>0 0.000 0.016 0.032 0.032 Kilometres</p> <p>Map Projection: GCS GDA 1994</p>	<p><b>SHEET KEY</b></p>
--	--	---	-------------------------





- LEGEND**
- Areas where native title exists
  - Areas where native title does not exist
  - Excluded areas
  - Southern area
  - External boundary
  - Local government boundary

**DETERMINATION MAP**  
**QUD29/2019 Gkuthaarn And Kukatj People (QC2012/019) Sheet 23 of 56**

Compilation: Land Tenure Information obtained from the Digital Cadastral Data Base (DCCADG 2020), Department of Natural Resources, Mines & Energy, Brisbane.  
 Low Water Mark Information derived from satellite imagery (20 January 2020), Planet Labs.  
 The Land Registry in the Department of Natural Resources, Mines & Energy should be consulted for verification of tenures.

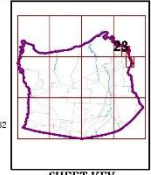
Feature names shown on this map have been obtained from available information. It is possible that errors and omissions may exist. While every care is taken to ensure the accuracy of this data, the Department of Natural Resources, Mines & Energy and/or contributors to this production, makes no representation or warranties about its accuracy, reliability, completeness or suitability for any particular purpose and disclaims all responsibility and all liability (including without limitation, liability in negligence) for all injuries, expenses, losses, damages (including indirect or consequential damages) and costs which might be incurred as a result of the data being inaccurate or incomplete in any way or for any reason.

Copyright protects this publication. Except for purposes permitted by the Copyright Act 1969, reproduction by any means (photocopying, electronic, mechanical, recording or otherwise) is prohibited without the prior written permission of the Department of Natural Resources, Mines & Energy.

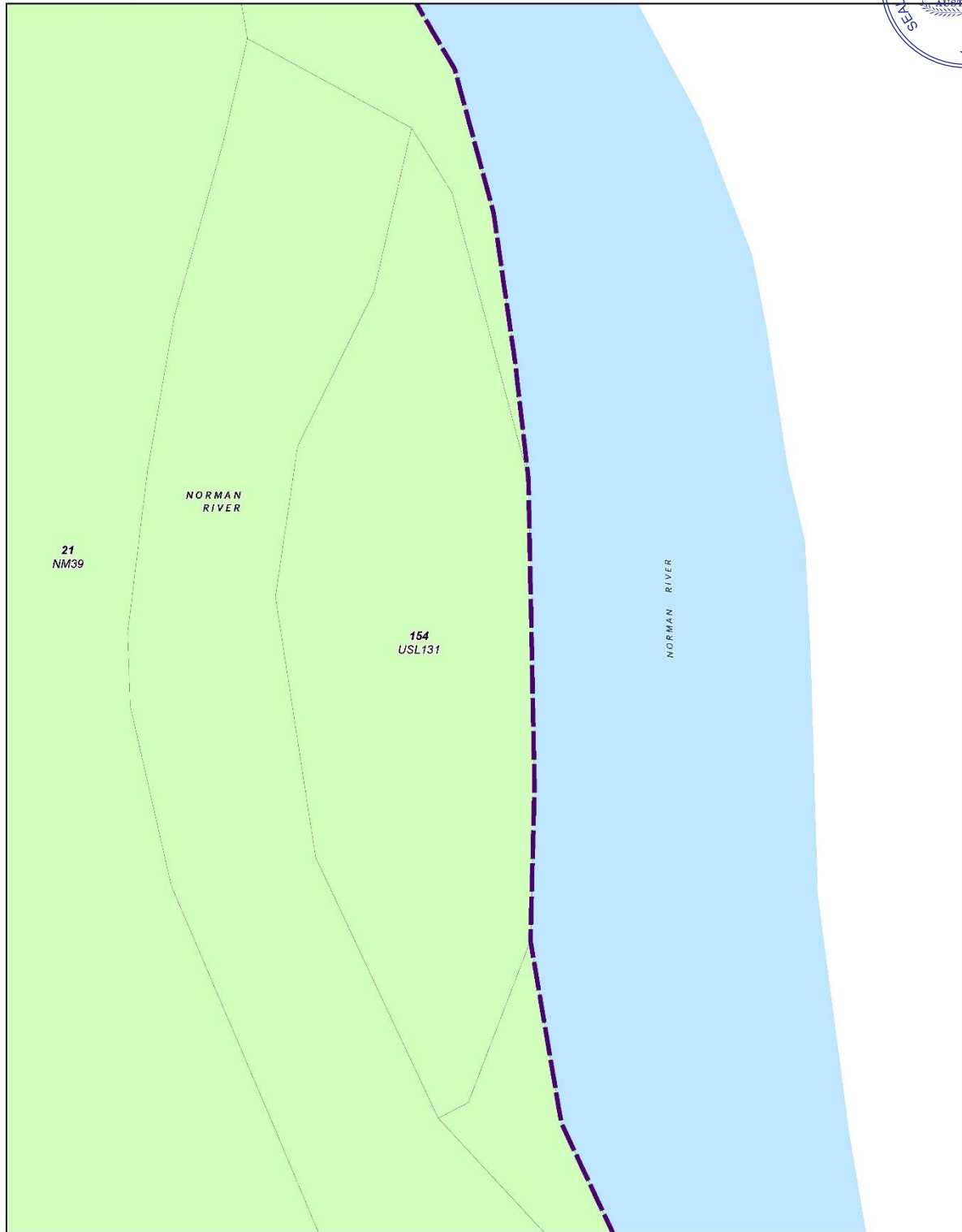
All resources: The Manager, Topographic Data, Imagery & Mapping, Department of Natural Resources, Mines & Energy, GPO Box 2434, Brisbane, QLD 4002.  
 Produced by the Department of Natural Resources, Mines & Energy.  
 © The State Of Queensland (Department of Natural Resources, Mines & Energy) August 2020.





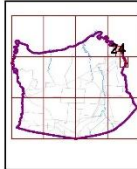
**1:1,000**  
 0 0.008 0.016 0.024 0.032  
 Kilometres



Document Path: K:\CL\MAP\QCD2\_19\Gkuthaarn and Kukatj People\Determinations Mapping\MXD\QCD2\_19\_Gkuthaarn\_Kukatj\_A3P\_Determination\_Page\_24of5625.mxd



Document Path: K:\CL\MAP\QCD2020\2019\Gkuthaarn and Kukatj People\PeopleDetermination Mapping\MXD\QCD2020\_19\_Gkuthaarn\_Kukatj\_A3P\_Determination\_Page\_25of57A4.mxd

<p><b>LEGEND</b></p> <ul style="list-style-type: none"> <li><span style="display: inline-block; width: 15px; height: 10px; background-color: #90EE90; border: 1px solid black; margin-right: 5px;"></span> Areas where native title exists</li> <li><span style="display: inline-block; width: 15px; height: 10px; background-color: #FFDAB9; border: 1px solid black; margin-right: 5px;"></span> Areas where native title does not exist</li> <li><span style="display: inline-block; width: 15px; height: 10px; background-color: white; border: 1px solid black; margin-right: 5px;"></span> Excluded areas</li> <li><span style="display: inline-block; width: 15px; height: 10px; background-color: #FFA07A; border: 1px solid black; margin-right: 5px;"></span> Southern area</li> <li><span style="display: inline-block; width: 15px; height: 10px; border-top: 1px dashed purple; border-bottom: 1px dashed purple; margin-right: 5px;"></span> External boundary</li> <li><span style="display: inline-block; width: 15px; height: 10px; border: 1px solid orange; margin-right: 5px;"></span> Local government boundary</li> </ul>	<p><b>DETERMINATION MAP</b></p> <p><b>QUD29/2019 Gkuthaarn And Kukatj People (QC2012/019) Sheet 24 of 56</b></p> <p><small>Compilation: Land Tenure Information obtained from the Digital Cadastral Data Base (DCAJG 2020), Department of Natural Resources, Mines &amp; Energy, Brisbane; Low Water Mark Information derived from satellite imagery (20 January 2020), Planet Labs; The Land Registry in the Department of Natural Resources, Mines &amp; Energy should be consulted for verification of tenures.</small></p> <p><small>Feature names shown on this map have been obtained from available information. It is possible that errors and omissions may exist. While every care is taken to ensure the accuracy of this data, the Department of Natural Resources, Mines &amp; Energy and/or contributors to this publication, makes no representations or warranties about its accuracy, reliability, completeness or suitability for any particular purpose and disclaims all responsibility and all liability (including without limitation, liability in negligence) for all injuries, expenses, losses, damages (including indirect or consequential damages) and costs which might be incurred as a result of the data being inaccurate or incomplete in any way or for any reason.</small></p> <p><small>Copyright protects this publication. Except for purposes permitted by the Copyright Act 1969, reproduction by any means (photocopying, electronic, mechanical, recording or otherwise) is prohibited without the prior written permission of the Department of Natural Resources, Mines &amp; Energy.</small></p> <p><small>All enquiries: The Manager, Topographic Data, Imagery &amp; Mapping, Department of Natural Resources, Mines &amp; Energy, GPO Box 2434, Brisbane, QLD 4002</small></p> <p><small>Produced by the Department of Natural Resources, Mines &amp; Energy</small></p> <p><small>© The State Of Queensland (Department of Natural Resources, Mines &amp; Energy) August 2020.</small></p>	 <p><b>1:2,000</b></p>  <p>Map Projection: GCS GDA 1994</p>	 <p><b>SHEET KEY</b></p>
---	--	---	---



**LEGEND**

- Areas where native title exists
- Areas where native title does not exist
- Excluded areas
- Southern area
- External boundary
- Local government boundary

**DETERMINATION MAP**  
**QUD29/2019 Gkuthaarn And Kukatj People (QC2012/019) Sheet 25 of 56**

Compilation: Land Tenure Information obtained from the Digital Cadastral Data Base (DCAUG 2020), Department of Natural Resources, Mines & Energy, Brisbane.  
 Low Water Mark Information derived from satellite imagery (30 January 2020), Planet Labs.  
 The Land Registry in the Department of Natural Resources, Mines & Energy should be consulted for verification of tenures.

Feature names shown on this map have been obtained from available information. It is possible that errors and omissions may exist. While every care is taken to ensure the accuracy of this data, the Department of Natural Resources, Mines & Energy and/or contributors to this publication, makes no representation or warranties about its accuracy, reliability, completeness or suitability for any particular purpose and disavows all responsibility and all liability (including without limitation, liability in negligence) for all injuries, expenses, losses, damages (including indirect or consequential damages) and costs which might be incurred as a result of the data being inaccurate or incomplete in any way or for any reason.

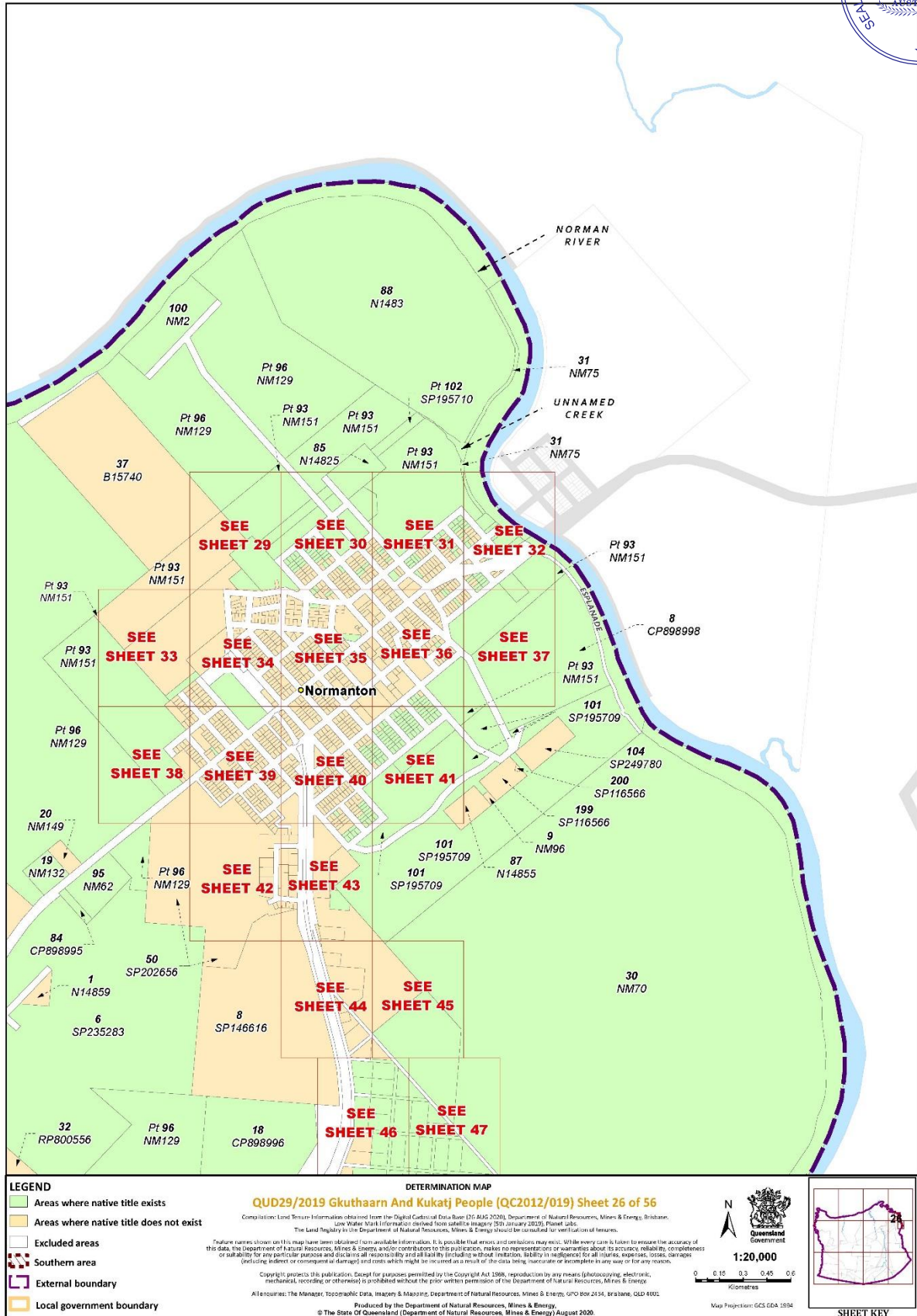

Copyright protects this publication. Except for purposes permitted by the Copyright Act 1969, reproduction by any means (photocopying, electronic, mechanical, recording or otherwise) is prohibited without the prior written permission of the Department of Natural Resources, Mines & Energy.

All enquiries: The Manager, Topographic Data, Imagery & Mapping, Department of Natural Resources, Mines & Energy, GPO Box 2434, Brisbane, QLD 4002.  
 Produced by the Department of Natural Resources, Mines & Energy.  
 © The State Of Queensland (Department of Natural Resources, Mines & Energy) August 2020.

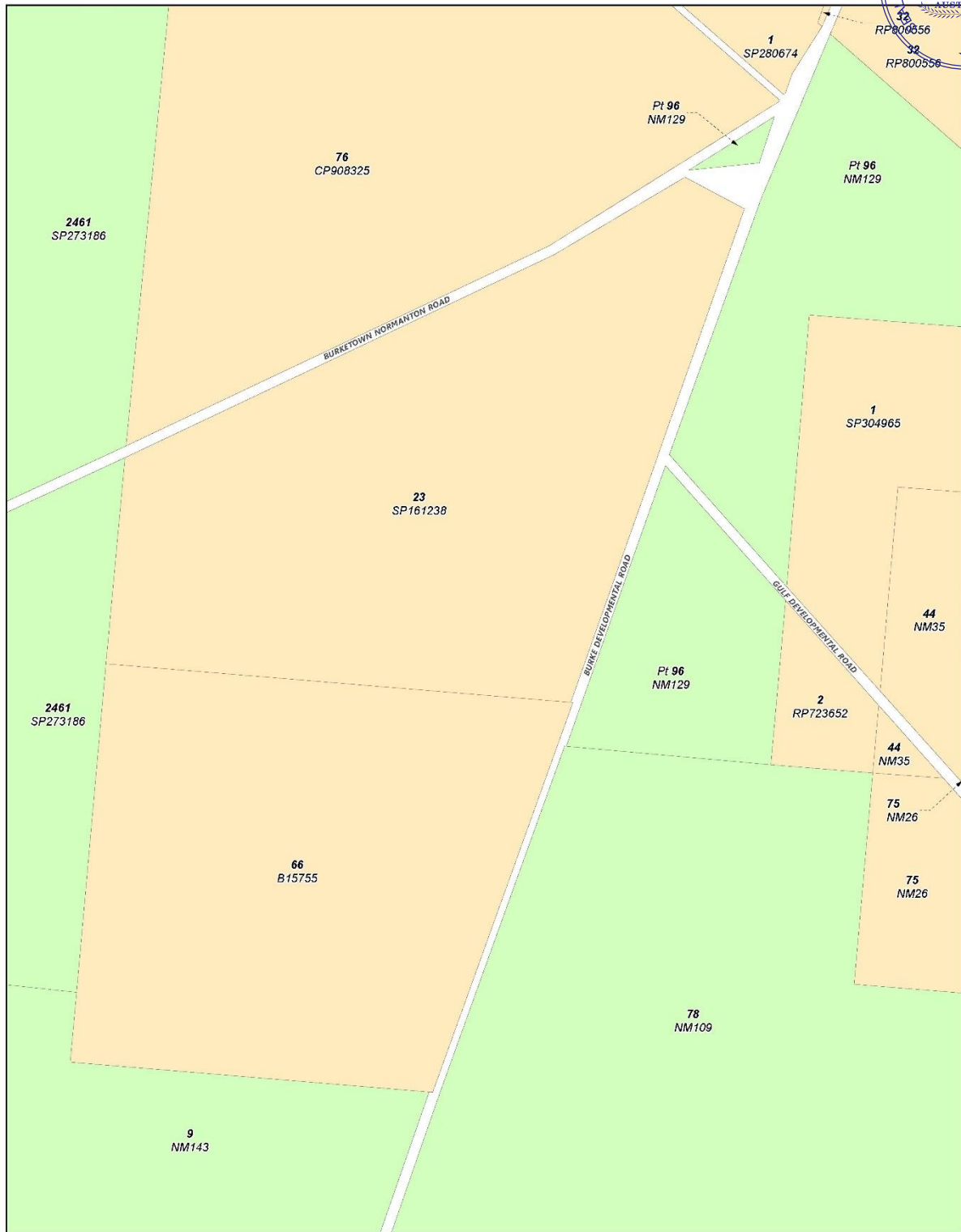
**1:20,000**  
  
Kilometres  
Map Projection: GCS GDA 1994

SHEET KEY



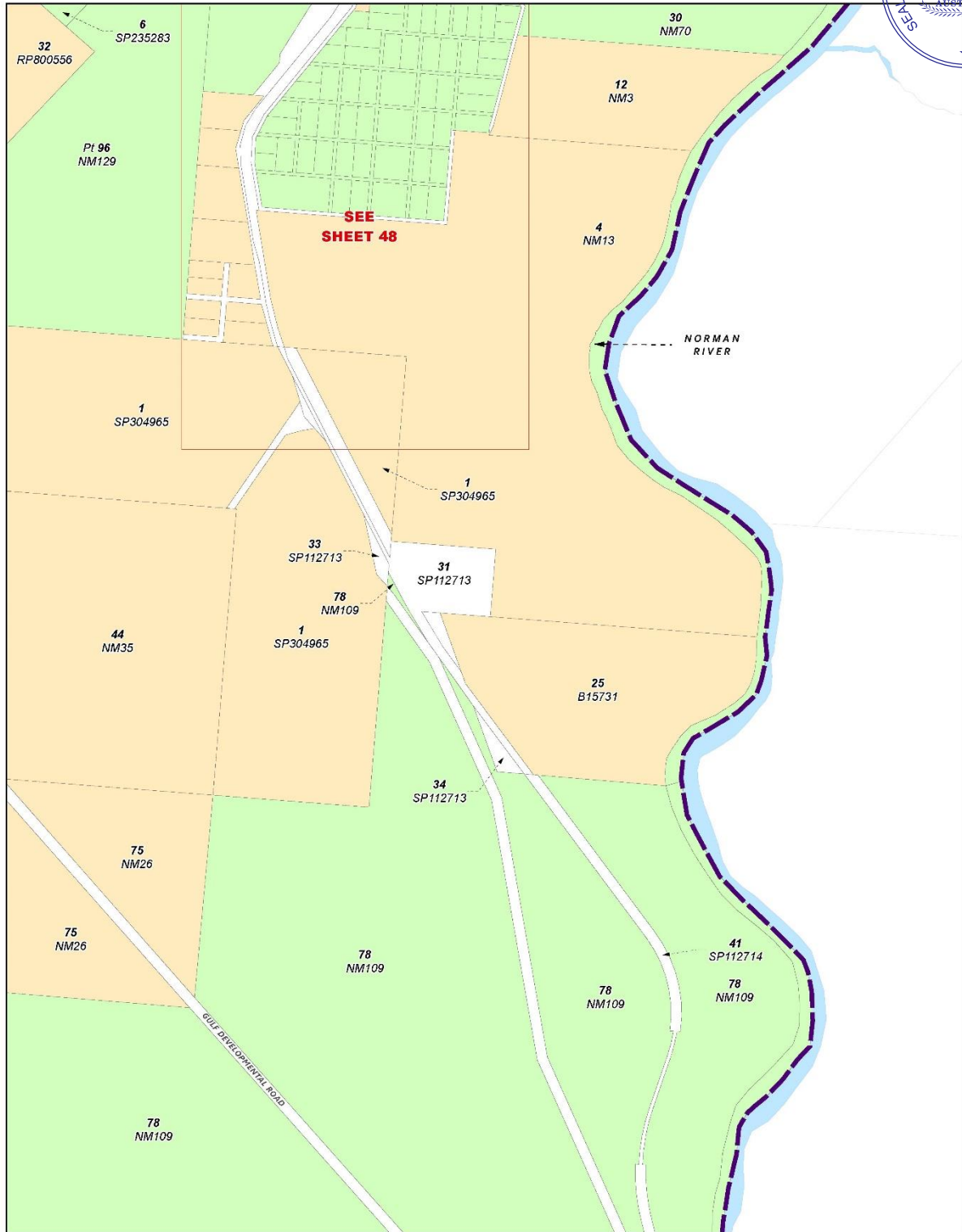


Document Path: K:\CL\MAP\QCD29\_19\Gkuthaarn and Kukatj People\Determinations\Mapping\MXD\QCD29\_19\_Gkuthaarn\_Kukatj\_A3P\_Determination\_Page\_26of56.mxd



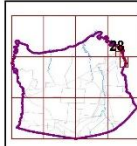


Document Path: K:\CLM\MAP\QCD2\_19\Gkuthaarn and Kukatj People\Determinations Mapping\QCD2\_19\_Gkuthaarn\_Kukatj\_A3P\_Determination\_Pages\_2808628.auxd

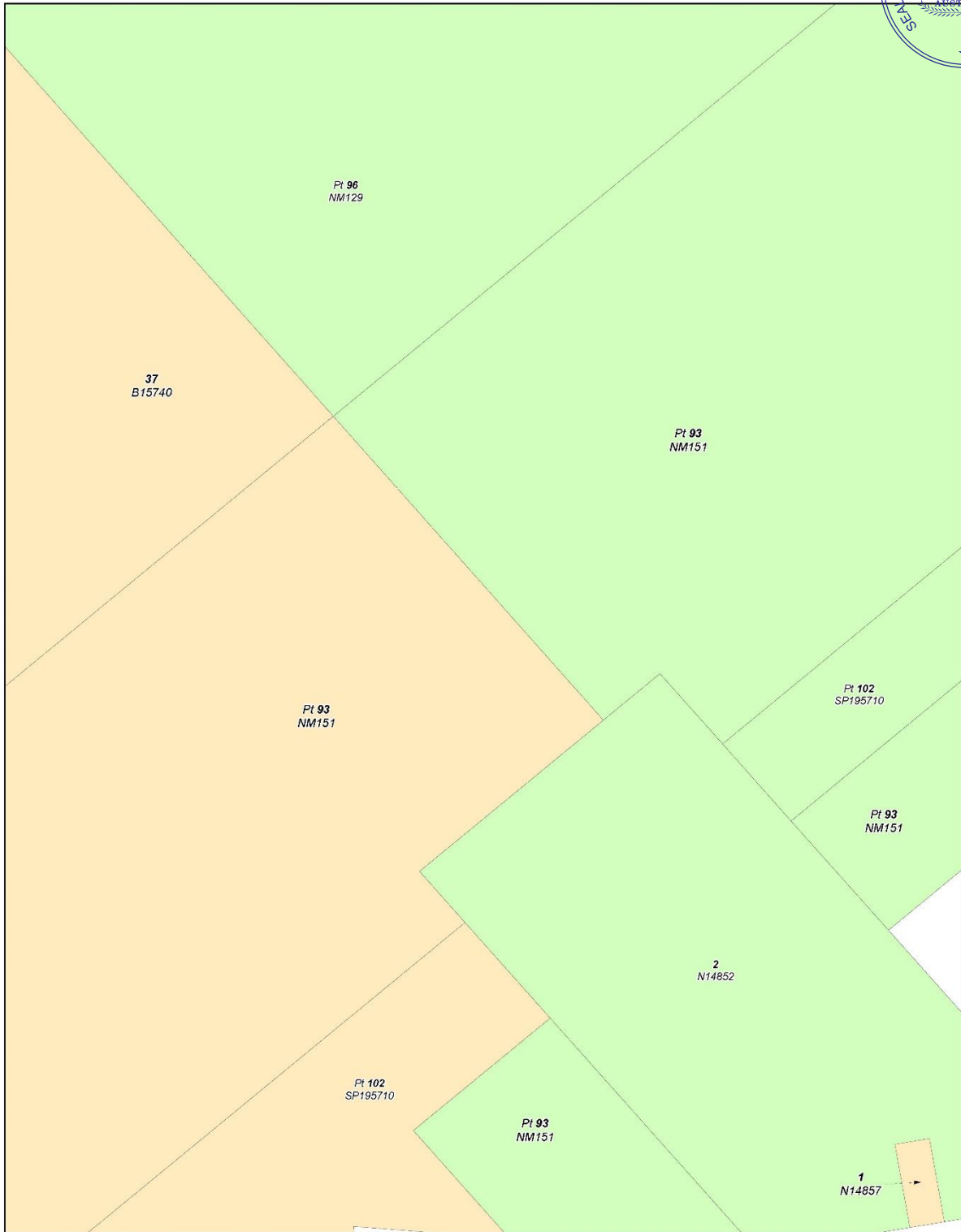

<p><b>LEGEND</b></p> <ul style="list-style-type: none"> <li><span style="display: inline-block; width: 15px; height: 10px; background-color: #d9ead3; border: 1px solid #ccc; margin-right: 5px;"></span> Areas where native title exists</li> <li><span style="display: inline-block; width: 15px; height: 10px; background-color: #fff2cc; border: 1px solid #ccc; margin-right: 5px;"></span> Areas where native title does not exist</li> <li><span style="display: inline-block; width: 15px; height: 10px; border: 1px solid #ccc; margin-right: 5px;"></span> Excluded areas</li> <li><span style="display: inline-block; width: 15px; height: 10px; border: 2px dashed #ccc; margin-right: 5px;"></span> Southern area</li> <li><span style="display: inline-block; width: 15px; height: 10px; border: 2px solid #ccc; margin-right: 5px;"></span> External boundary</li> <li><span style="display: inline-block; width: 15px; height: 10px; border: 1px solid #ccc; margin-right: 5px;"></span> Local government boundary</li> </ul>	<p><b>DETERMINATION MAP</b></p> <p><b>QUD29/2019 Gkuthaarn And Kukatj People (QC2012/019) Sheet 27 of 56</b></p> <p><small>Compilation: Land Tenure Information obtained from the Digital Cadastral Data Base (DCCADG 2020), Department of Natural Resources, Mines &amp; Energy, Brisbane.                  Low Water Mark Information derived from satellite imagery (30 January 2020), Planet Labs.                  The Land Registry in the Department of Natural Resources, Mines &amp; Energy should be consulted for verification of tenures.</small></p> <p><small>Feature names shown on this map have been obtained from available information. It is possible that errors and omissions may exist. While every care is taken to ensure the accuracy of this data, the Department of Natural Resources, Mines &amp; Energy and/or contributors to this publication, makes no representations or warranties about its accuracy, reliability, completeness or suitability for any particular purpose and disclaims all responsibility and all liability (including without limitation, liability in negligence) for all injuries, expenses, losses, damages (including indirect or consequential damages) and costs which might be incurred as a result of the data being inaccurate or incomplete in any way or for any reason.</small></p> <p><small>Copyright protects this publication. Except for purposes permitted by the Copyright Act 1969, reproduction by any means (photocopying, electronic, mechanical, recording, or otherwise) is prohibited without the prior written permission of the Department of Natural Resources, Mines &amp; Energy.</small></p> <p><small>All resources: The Manager, Topographic Data, Imagery &amp; Mapping, Department of Natural Resources, Mines &amp; Energy, GPO Box 2434, Brisbane, QLD 4002.                  Produced by the Department of Natural Resources, Mines &amp; Energy.                  © The State Of Queensland (Department of Natural Resources, Mines &amp; Energy) August 2020.</small></p>	<p><b>1:20,000</b></p> <p>Map Projection: GCS GDA 1994</p>	<p><b>SHEET KEY</b></p>
---	--	--	-------------------------



Document Path: K:\CL\MAP\QCD2\_19\Gkthaarn and Kukatj People\Determinations Mapping\MXD\QCD2\_19\_Gkthaarn\_Kukatj\_A3P\_Determination\_Page\_29008262.mxd

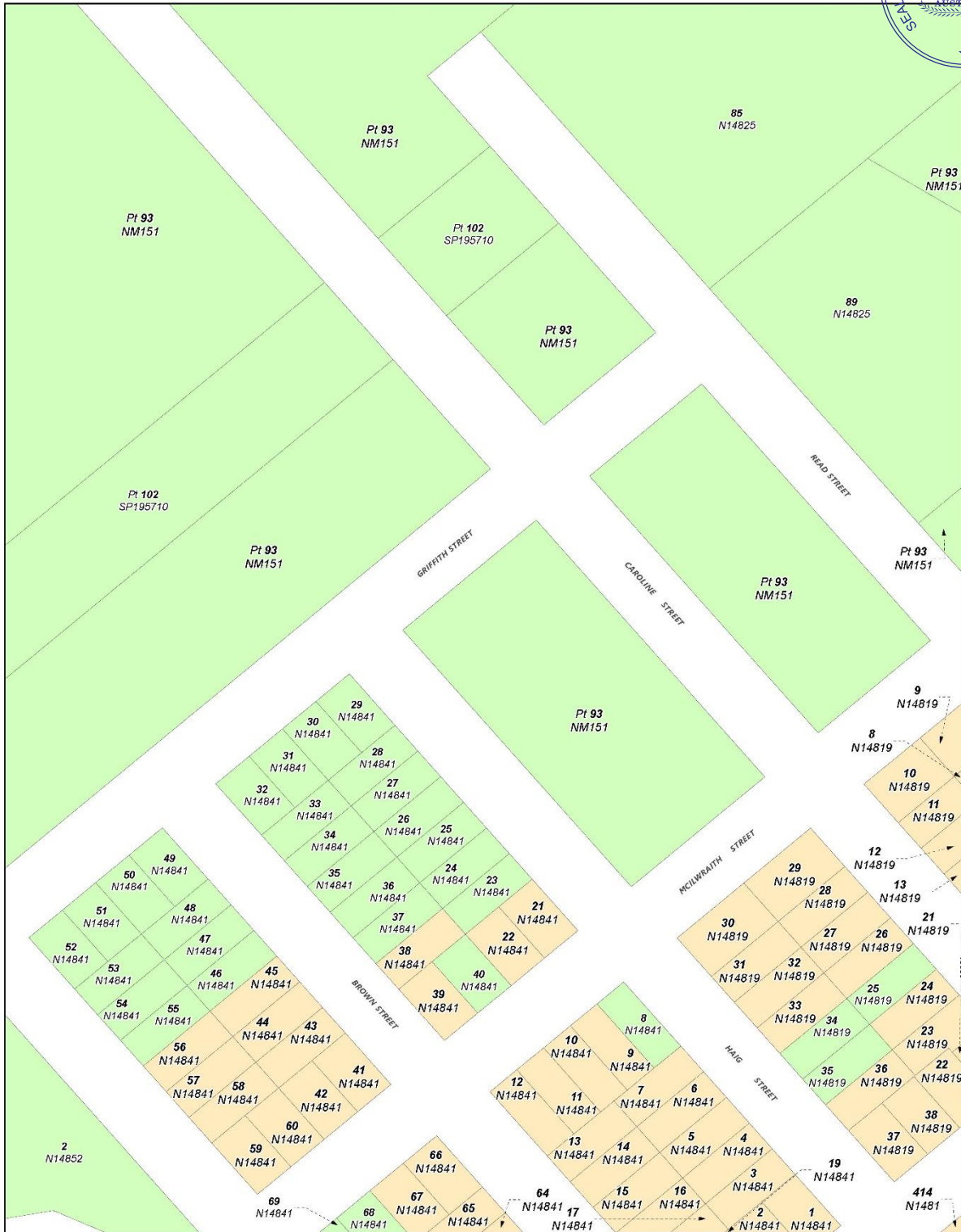
<p><b>LEGEND</b></p> <ul style="list-style-type: none"> <li><span style="display: inline-block; width: 15px; height: 10px; background-color: #90EE90; border: 1px solid black; margin-right: 5px;"></span> Areas where native title exists</li> <li><span style="display: inline-block; width: 15px; height: 10px; background-color: #FFDAB9; border: 1px solid black; margin-right: 5px;"></span> Areas where native title does not exist</li> <li><span style="display: inline-block; width: 15px; height: 10px; background-color: white; border: 1px solid black; margin-right: 5px;"></span> Excluded areas</li> <li><span style="display: inline-block; width: 15px; height: 10px; background-color: #FFDAB9; border: 1px dashed black; margin-right: 5px;"></span> Southern area</li> <li><span style="display: inline-block; width: 15px; height: 10px; border: 1px solid purple; margin-right: 5px;"></span> External boundary</li> <li><span style="display: inline-block; width: 15px; height: 10px; border: 1px solid orange; margin-right: 5px;"></span> Local government boundary</li> </ul>	<p><b>DETERMINATION MAP</b></p> <p><b>QUD29/2019 Gkthaarn And Kukatj People (QC2012/019) Sheet 28 of 56</b></p> <p><small>Compilation: Land Tenure Information obtained from the Digital Cadastral Data Base (D/C AUG 2020), Department of Natural Resources, Mines &amp; Energy, Brisbane.                  Low Water Mark Information derived from satellite imagery (20 January 2020), Planet Labs.                  The Land Registry in the Department of Natural Resources, Mines &amp; Energy should be consulted for verification of tenures.</small></p> <p><small>Feature names shown on this map have been obtained from available information. It is possible that errors and omissions may exist. While every care is taken to ensure the accuracy of this data, the Department of Natural Resources, Mines &amp; Energy and/or contributors to this publication, makes no representation or warranties about its accuracy, reliability, completeness or suitability for any particular purpose and disavows all responsibility and all liability (including without limitation, liability in negligence) for all injuries, expenses, losses, damages (including indirect or consequential damages) and costs which might be incurred as a result of the data being inaccurate or incomplete in any way or for any reason.</small></p> <p><small>Copyright protects this publication. Except for purposes permitted by the Copyright Act 1969, reproduction by any means (photocopying, electronic, mechanical, recording or otherwise) is prohibited without the prior written permission of the Department of Natural Resources, Mines &amp; Energy.</small></p> <p><small>All resources: The Manager, Topographic Data, Imagery &amp; Mapping, Department of Natural Resources, Mines &amp; Energy, GPO Box 2434, Brisbane, QLD 4002.</small></p> <p><small>Produced by the Department of Natural Resources, Mines &amp; Energy.                  © The State Of Queensland (Department of Natural Resources, Mines &amp; Energy) August 2020.</small></p>	 <p><b>1:20,000</b></p>  <p>Map Projection: GCS_GDA_1994</p>	 <p><b>SHEET KEY</b></p>
---	--	--	---





Document Path: K:\CLAIMMAP\QCD20\_19\Gkuthaarn and Kukatj People\Determinations Mapping\MXD\QCD2\_19\_Gkuthaarn\_Kukatj\_A3P\_Determination\_Page\_30of57.axd

<p><b>LEGEND</b></p> <ul style="list-style-type: none"> <li><span style="display: inline-block; width: 15px; height: 10px; background-color: #90EE90; border: 1px solid black; margin-right: 5px;"></span> Areas where native title exists</li> <li><span style="display: inline-block; width: 15px; height: 10px; background-color: #FFDAB9; border: 1px solid black; margin-right: 5px;"></span> Areas where native title does not exist</li> <li><span style="display: inline-block; width: 15px; height: 10px; background-color: white; border: 1px solid black; margin-right: 5px;"></span> Excluded areas</li> <li><span style="display: inline-block; width: 15px; height: 10px; background-color: #FFDAB9; border: 1px dashed black; margin-right: 5px;"></span> Southern area</li> <li><span style="display: inline-block; width: 15px; height: 10px; border: 1px solid black; margin-right: 5px;"></span> External boundary</li> <li><span style="display: inline-block; width: 15px; height: 10px; border: 1px solid black; margin-right: 5px;"></span> Local government boundary</li> </ul>	<p><b>DETERMINATION MAP</b></p> <p><b>QUD29/2019 Gkuthaarn And Kukatj People (QC2012/019) Sheet 29 of 56</b></p> <p><small>Compilation: Land Tenure Information obtained from the Digital Cadastral Data Base (DCCADG 2020), Department of Natural Resources, Mines &amp; Energy, Brisbane.                  Low Water Mark Information derived from satellite imagery (30 January 2020), Planet Labs.                  The Land Registry in the Department of Natural Resources, Mines &amp; Energy should be consulted for verification of tenures.</small></p> <p><small>Feature names shown on this map have been obtained from available information. It is possible that errors and omissions may exist. While every care is taken to ensure the accuracy of this data, the Department of Natural Resources, Mines &amp; Energy and/or contributors to this publication, makes no representations or warranties about its accuracy, reliability, completeness or suitability for any particular purpose and disavows all responsibility and all liability (including without limitation, liability in negligence) for all injuries, expenses, losses, damages (including indirect or consequential damages) and costs which might be incurred as a result of the data being inaccurate or incomplete in any way or for any reason.</small></p> <p><small>Copyright protects this publication. Except for purposes permitted by the Copyright Act 1969, reproduction by any means (photocopying, electronic, mechanical, recording or otherwise) is prohibited without the prior written permission of the Department of Natural Resources, Mines &amp; Energy.</small></p> <p><small>All enquiries: The Manager, Topographic Data, Imagery &amp; Mapping, Department of Natural Resources, Mines &amp; Energy, GPO Box 2434, Brisbane, QLD 4002.</small></p> <p><small>Produced by the Department of Natural Resources, Mines &amp; Energy,                  © The State Of Queensland (Department of Natural Resources, Mines &amp; Energy) August 2020.</small></p>	<p><b>1:2,000</b></p> <p>0 0.015 0.03 0.045 0.06                  Kilometres</p> <p>Map Projection: GCS_GDA_1994</p>	<p><b>SHEET KEY</b></p>
---	---	--	-------------------------



**LEGEND**

- Areas where native title exists
- Areas where native title does not exist
- Excluded areas
- Southern area
- External boundary
- Local government boundary

**DETERMINATION MAP**  
**QUD29/2019 Gkuthaarn And Kukatj People (QC2012/019) Sheet 30 of 56**

Compilation: Land Tenure Information obtained from the Digital Cadastral Data Base (DCCADG 2020), Department of Natural Resources, Mines & Energy, Brisbane.  
 Low Water Mark Information derived from satellite imagery (30 January 2020), Planet Labs.  
 The Land Registry in the Department of Natural Resources, Mines & Energy should be consulted for verification of tenures.

Feature names shown on this map have been obtained from available information. It is possible that errors and omissions may exist. While every care is taken to ensure the accuracy of this data, the Department of Natural Resources, Mines & Energy and/or contributors to this publication, makes no representation or warranties about its accuracy, reliability, completeness or suitability for any particular purpose and disclaims all responsibility and all liability (including without limitation, liability in negligence) for all injuries, expenses, losses, damages (including indirect or consequential damages) and costs which might be incurred as a result of the data being inaccurate or incomplete in any way or for any reason.

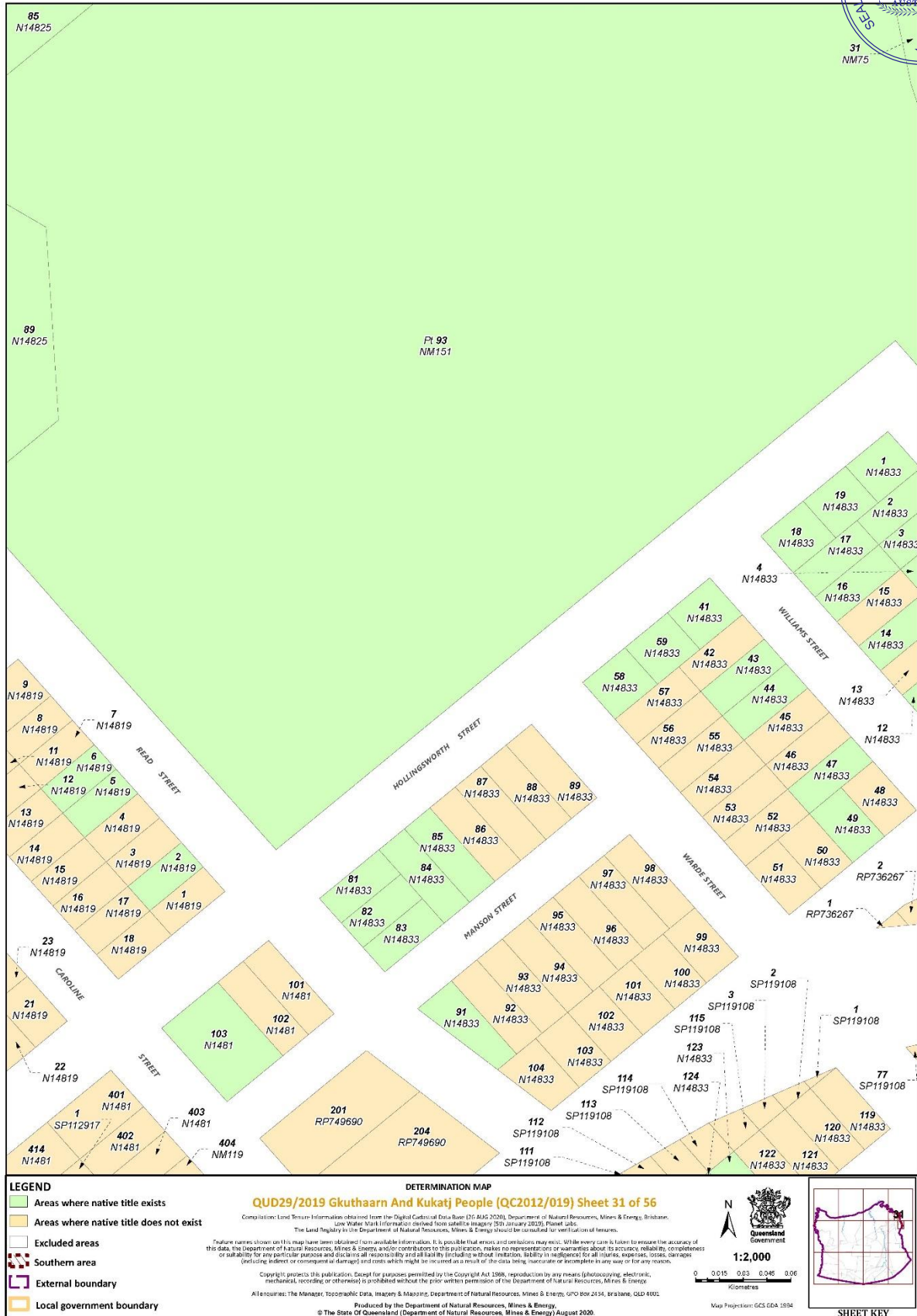

Copyright protects this publication. Except for purposes permitted by the Copyright Act 1969, reproduction by any means (photocopying, electronic, mechanical, recording or otherwise) is prohibited without the prior written permission of the Department of Natural Resources, Mines & Energy.

All resources: The Manager, Topographic Data, Imagery & Mapping, Department of Natural Resources, Mines & Energy, GPO Box 2434, Brisbane, QLD 4002.  
 Produced by the Department of Natural Resources, Mines & Energy.  
 © The State Of Queensland (Department of Natural Resources, Mines & Energy) August 2020.

**1:2,000**  
 0 0.015 0.03 0.045 0.06  
 Kilometres

**SHEET KEY**

Document Path: K:\CLAIMMAP\QCD\_19\_Gkuthaarn and Kukatj People\Determinations\Mapping\MXD\QCD\_19\_Gkuthaarn\_Kukatj\_A31P\_Determination\_Page\_31of57A4.mxd

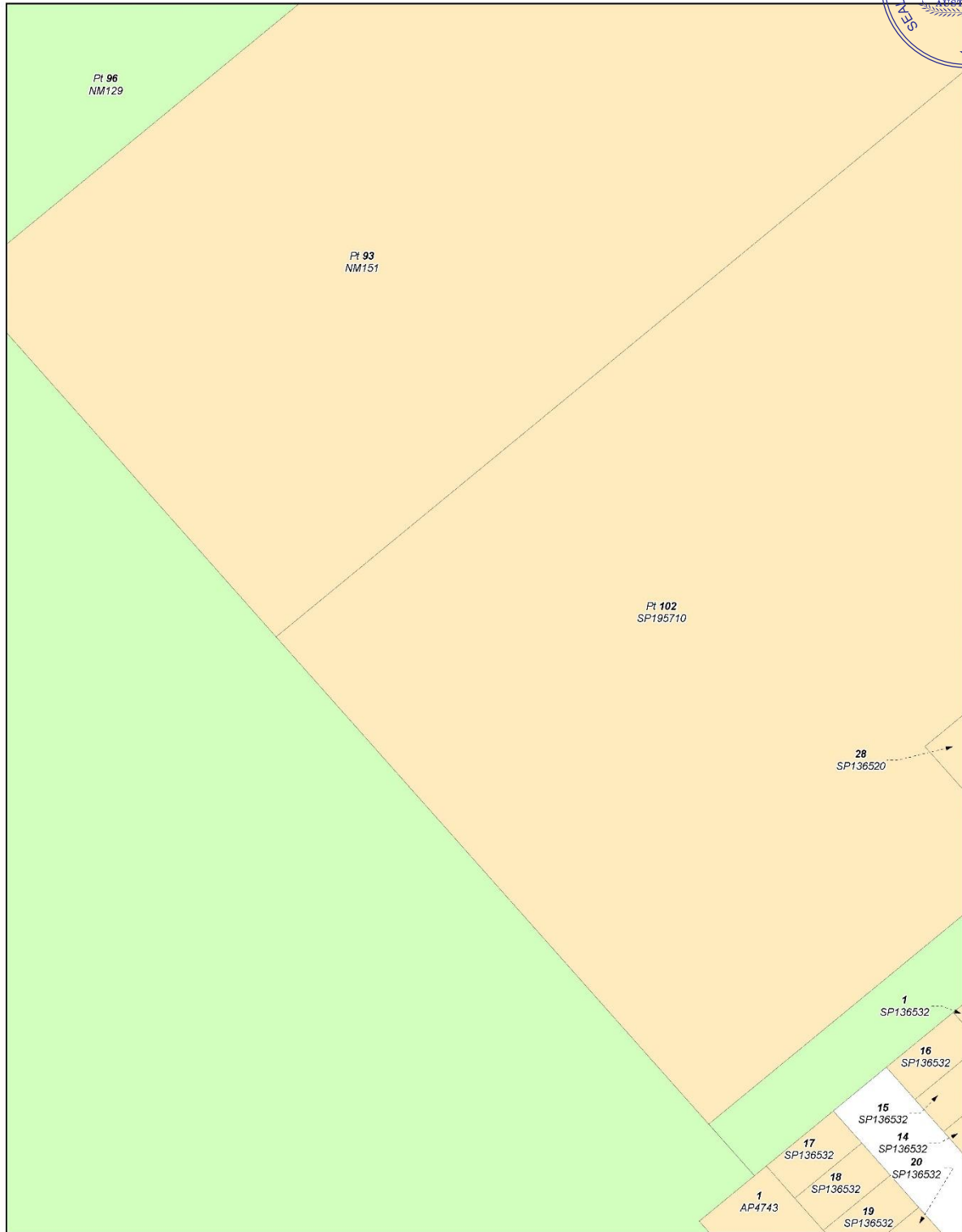


Document Path: K:\CLM\MAP\QCD\_19\Gkuthaarn and Kukatj People\Determination Mapping\QUD29\_19\Gkuthaarn\_and\_Kukatj\_People\_Determination\_Page\_32\002020.nxd



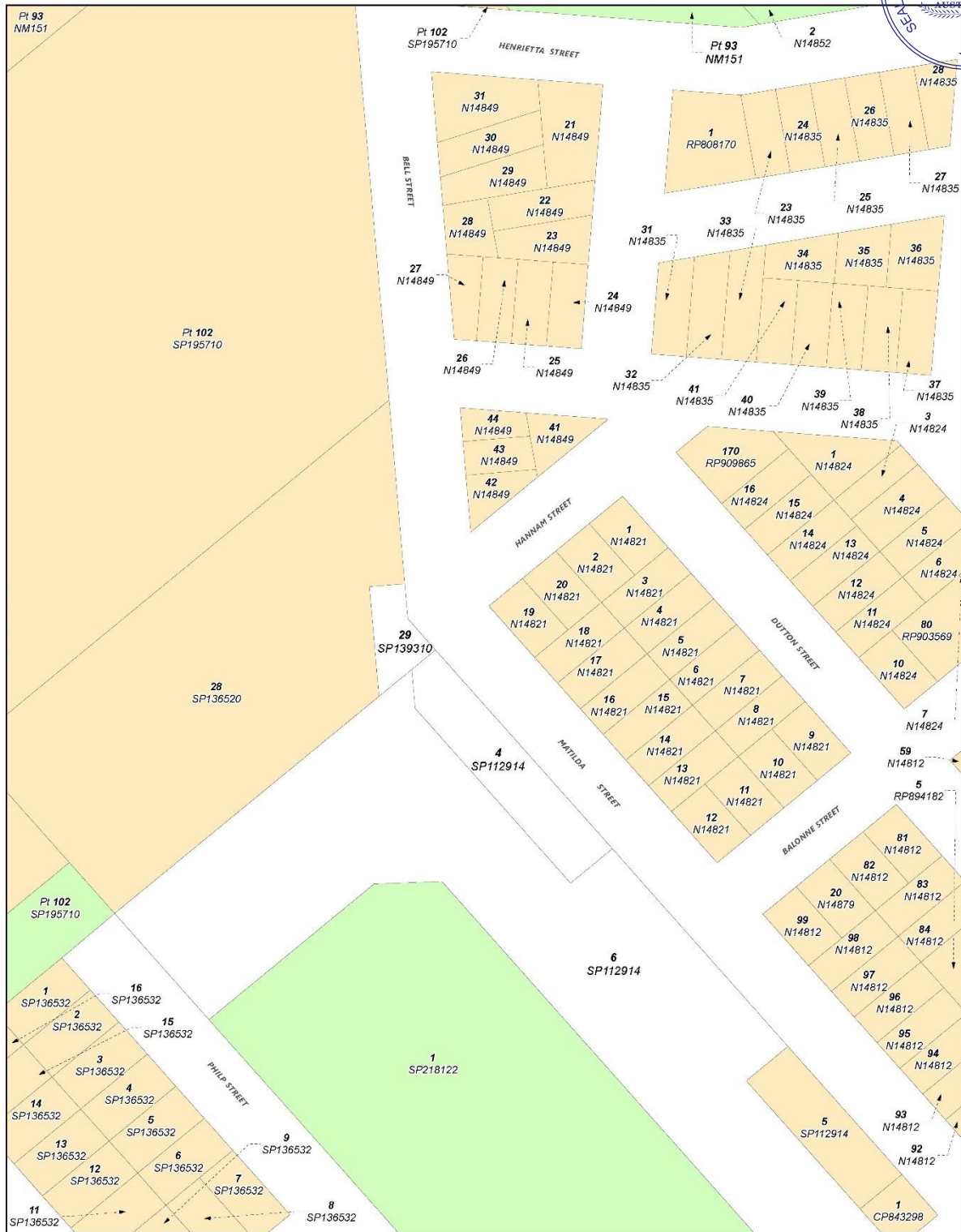



Document Path: K:\CLM\MAP\QCD29\_19\Gkuthaarn and Kukatj People\Determinations\Mapping\MXD\QCD29\_19\_Gkuthaarn\_Kukatj\_A3P\_Determination\_Page\_32of56.mxd



Document Path: K:\CLM\MAP\QCD2\_19\Gkthaarn and Kukatj People\Determinations Mapping\MXD\QCD2\_19\_Gkthaarn\_Kukatj\_A3P\_Determination\_Page\_34of57A4.mxd

<p><b>LEGEND</b></p> <ul style="list-style-type: none"> <li><span style="display: inline-block; width: 15px; height: 10px; background-color: #90EE90; border: 1px solid black; margin-right: 5px;"></span> Areas where native title exists</li> <li><span style="display: inline-block; width: 15px; height: 10px; background-color: #FFDAB9; border: 1px solid black; margin-right: 5px;"></span> Areas where native title does not exist</li> <li><span style="display: inline-block; width: 15px; height: 10px; background-color: #FFFFFF; border: 1px solid black; margin-right: 5px;"></span> Excluded areas</li> <li><span style="display: inline-block; width: 15px; height: 10px; background-color: #FFB6C1; border: 1px solid black; margin-right: 5px;"></span> Southern area</li> <li><span style="display: inline-block; width: 15px; height: 10px; border: 1px solid purple; margin-right: 5px;"></span> External boundary</li> <li><span style="display: inline-block; width: 15px; height: 10px; border: 1px solid orange; margin-right: 5px;"></span> Local government boundary</li> </ul>	<p><b>DETERMINATION MAP</b></p> <p><b>QUD29/2019 Gkthaarn And Kukatj People (QC2012/019) Sheet 33 of 56</b></p> <p><small>Compilation: Land Tenure Information obtained from the Digital Cadastral Data Base (DCAUG 2020), Department of Natural Resources, Mines &amp; Energy, Brisbane; Low Water Mark Information derived from satellite imagery (30 January 2020), Planet Labs; The Land Registry in the Department of Natural Resources, Mines &amp; Energy should be consulted for verification of tenures.</small></p> <p><small>Feature names shown on this map have been obtained from available information. It is possible that errors and omissions may exist. While every care is taken to ensure the accuracy of this data, the Department of Natural Resources, Mines &amp; Energy and/or contributors to this publication, makes no representations or warranties about its accuracy, reliability, completeness or suitability for any particular purpose and disclaims all responsibility and all liability (including without limitation, liability in negligence) for all injuries, expenses, losses, damages (including indirect or consequential damages) and costs which might be incurred as a result of the data being inaccurate or incomplete in any way or for any reason.</small></p> <p><small>Copyright protects this publication. Except for purposes permitted by the Copyright Act 1969, reproduction by any means (photocopying, electronic, mechanical, recording or otherwise) is prohibited without the prior written permission of the Department of Natural Resources, Mines &amp; Energy.</small></p> <p><small>All enquiries: The Manager, Topographic Data, Imagery &amp; Mapping, Department of Natural Resources, Mines &amp; Energy, GPO Box 2434, Brisbane, QLD 4002.</small></p> <p><small>Produced by the Department of Natural Resources, Mines &amp; Energy,          © The State Of Queensland (Department of Natural Resources, Mines &amp; Energy) August 2020.</small></p>	<p><b>1:2,000</b></p> <p>0 0.015 0.03 0.045 0.06          Kilometres</p> <p>Map Projection: GCS_GDA_1994</p>	<p><b>SHEET KEY</b></p>
--	--	--	-------------------------



**LEGEND**

- Areas where native title exists
- Areas where native title does not exist
- Excluded areas
- Southern area
- External boundary
- Local government boundary

**DETERMINATION MAP**  
**QUD29/2019 Gkuthaarn And Kukatj People (QC2012/019) Sheet 34 of 56**

Compilation: Land Tenure Information obtained from the Digital Cadastral Data Base (D/C AUG 2020), Department of Natural Resources, Mines & Energy, Brisbane.  
 Low Water Mark Information derived from satellite imagery (30 January 2020), Planet Labs.  
 The Land Registry is the Department of Natural Resources, Mines & Energy should be consulted for verification of tenures.

Feature names shown on this map have been obtained from available information. It is possible that errors and omissions may exist. While every care is taken to ensure the accuracy of this data, the Department of Natural Resources, Mines & Energy and/or contributors to this publication, makes no representations or warranties about its accuracy, reliability, completeness or suitability for any particular purpose and disclaims all responsibility and all liability (including without limitation, liability in negligence) for all injuries, expenses, losses, damages (including indirect or consequential damages) and costs which might be incurred as a result of the data being inaccurate or incomplete in any way or for any reason.

Copyright protects this publication. Except for purposes permitted by the Copyright Act 1969, reproduction by any means (photocopying, electronic, mechanical, recording or otherwise) is prohibited without the prior written permission of the Department of Natural Resources, Mines & Energy.

All resources: The Manager, Topographic Data, Imagery & Mapping, Department of Natural Resources, Mines & Energy, GPO Box 2434, Brisbane, QLD 4002.  
 Produced by the Department of Natural Resources, Mines & Energy.  
 © The State of Queensland (Department of Natural Resources, Mines & Energy) August 2020.

**1:2,000**

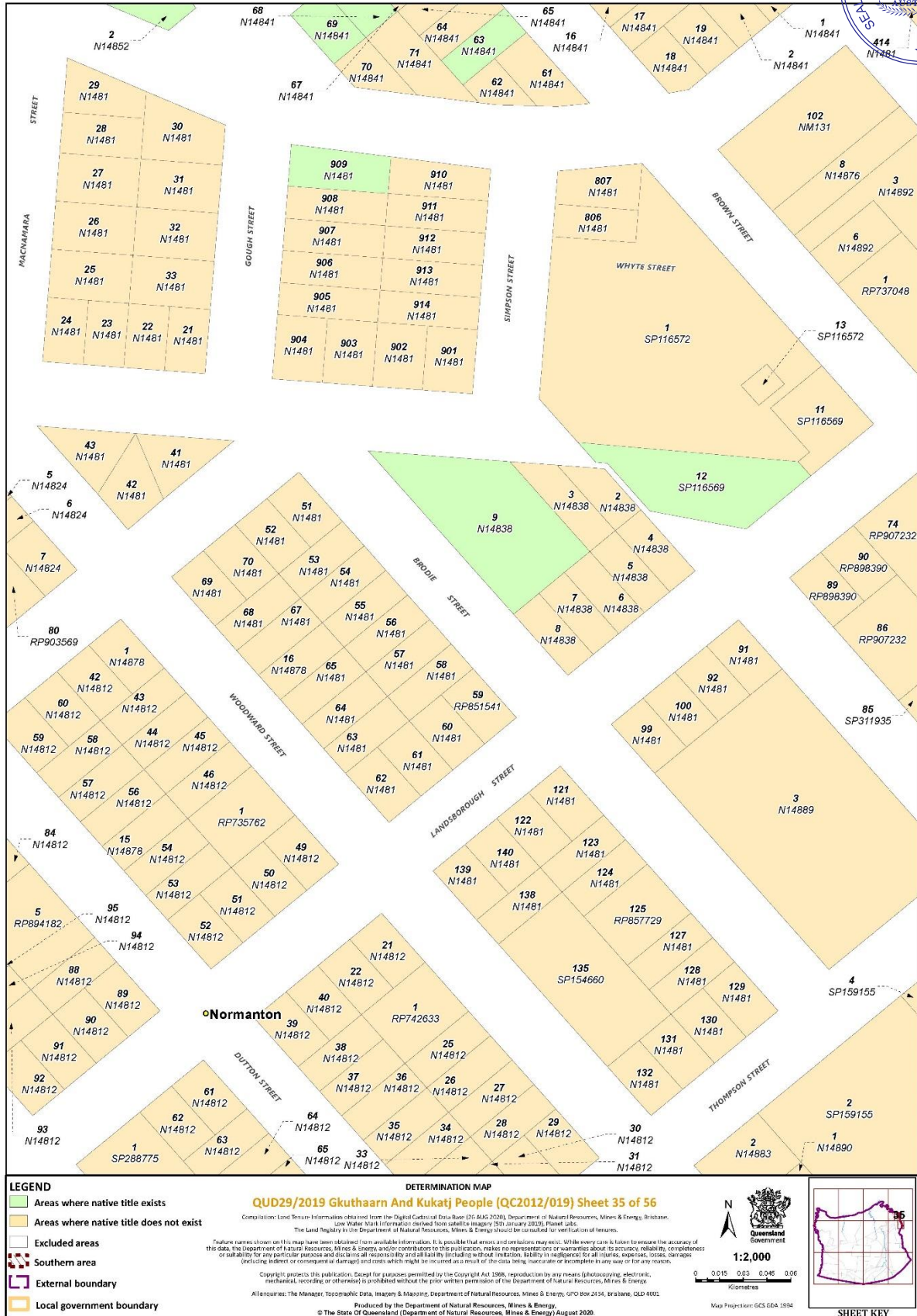
0 0.015 0.03 0.045 0.06  
Kilometres

Map Projection: GCS GDA 1994

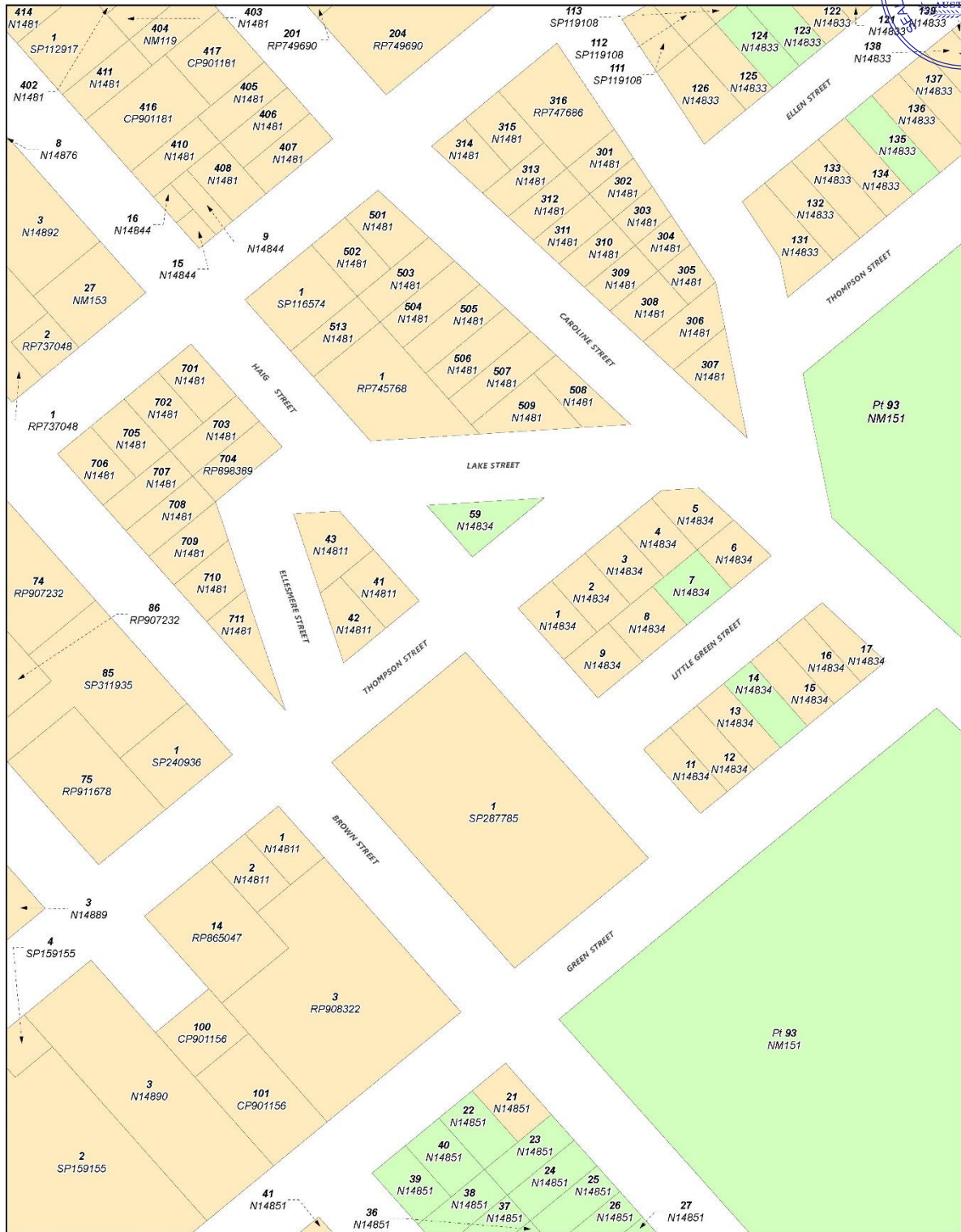

**SHEET KEY**

Document Path: K:\CLAIMMAP\QCD\_19\Gkuthaarn and Kukatj People\Determinations\Mapping\MXD\QCD\_19\_Gkuthaarn\_and\_Kukatj\_People\_Determination\_Page\_34of56.mxd





Document Path: K:\CLAIMMAP\QCD29\_19\Gkuthaarn and Kukatj People\Determination Mapping\QCD29\_19\_Gkuthaarn\_Kukatj\_A3P\_Determination\_Page\_360825.mxd



**LEGEND**

- Areas where native title exists
- Areas where native title does not exist
- Excluded areas
- Southern area
- External boundary
- Local government boundary

**DETERMINATION MAP**  
**QUD29/2019 Gkuthaarn And Kukatj People (QC2012/019) Sheet 36 of 56**

Compilation: Land Tenure Information obtained from the Digital Cadastral Data Base (DCCAD) 2020, Department of Natural Resources, Mines & Energy, Brisbane.  
 Low Water Mark Information derived from satellite imagery (30 January 2020), Planet Labs.  
 The Land Registry in the Department of Natural Resources, Mines & Energy should be consulted for verification of features.

Feature names shown on this map have been obtained from available information. It is possible that errors and omissions may exist. While every care is taken to ensure the accuracy of this data, the Department of Natural Resources, Mines & Energy and/or contributors to this publication, makes no representations or warranties about its accuracy, reliability, completeness or suitability for any particular purpose and disclaims all responsibility and all liability (including without limitation, liability in negligence) for all injuries, expenses, losses, damages (including indirect or consequential damages) and costs which might be incurred as a result of the data being inaccurate or incomplete in any way or for any reason.

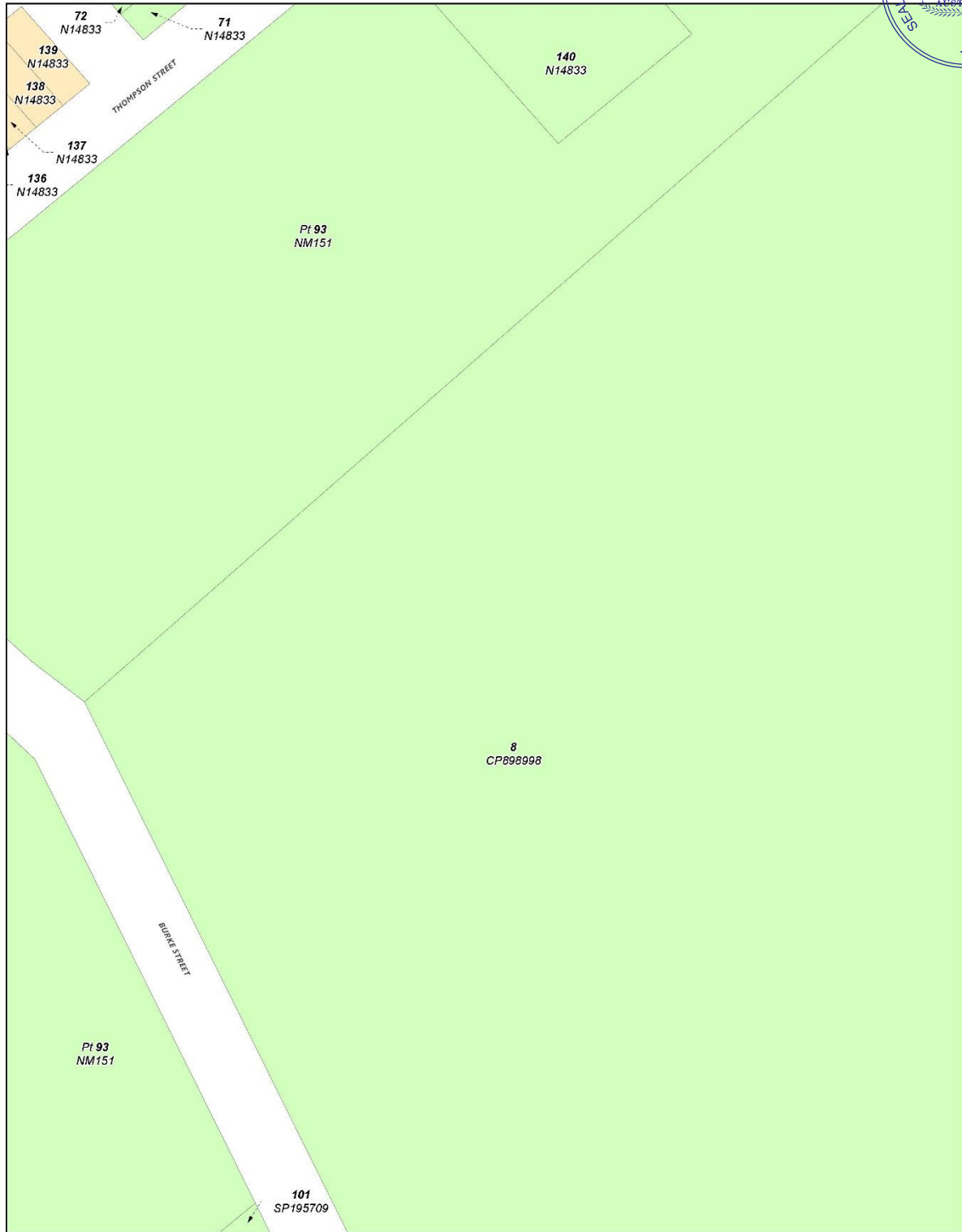

Copyright protects this publication. Except for purposes permitted by the Copyright Act 1969, reproduction by any means (photocopying, electronic, mechanical, recording or otherwise) is prohibited without the prior written permission of the Department of Natural Resources, Mines & Energy.

All resources: The Manager, Topographic Data, Images & Mapping, Department of Natural Resources, Mines & Energy, GPO Box 2434, Brisbane, QLD 4002.  
 Produced by the Department of Natural Resources, Mines & Energy.  
 © The State Of Queensland (Department of Natural Resources, Mines & Energy) August 2020.

1:2,000  
0 0.015 0.03 0.045 0.06  
Kilometres

**SHEET KEY**

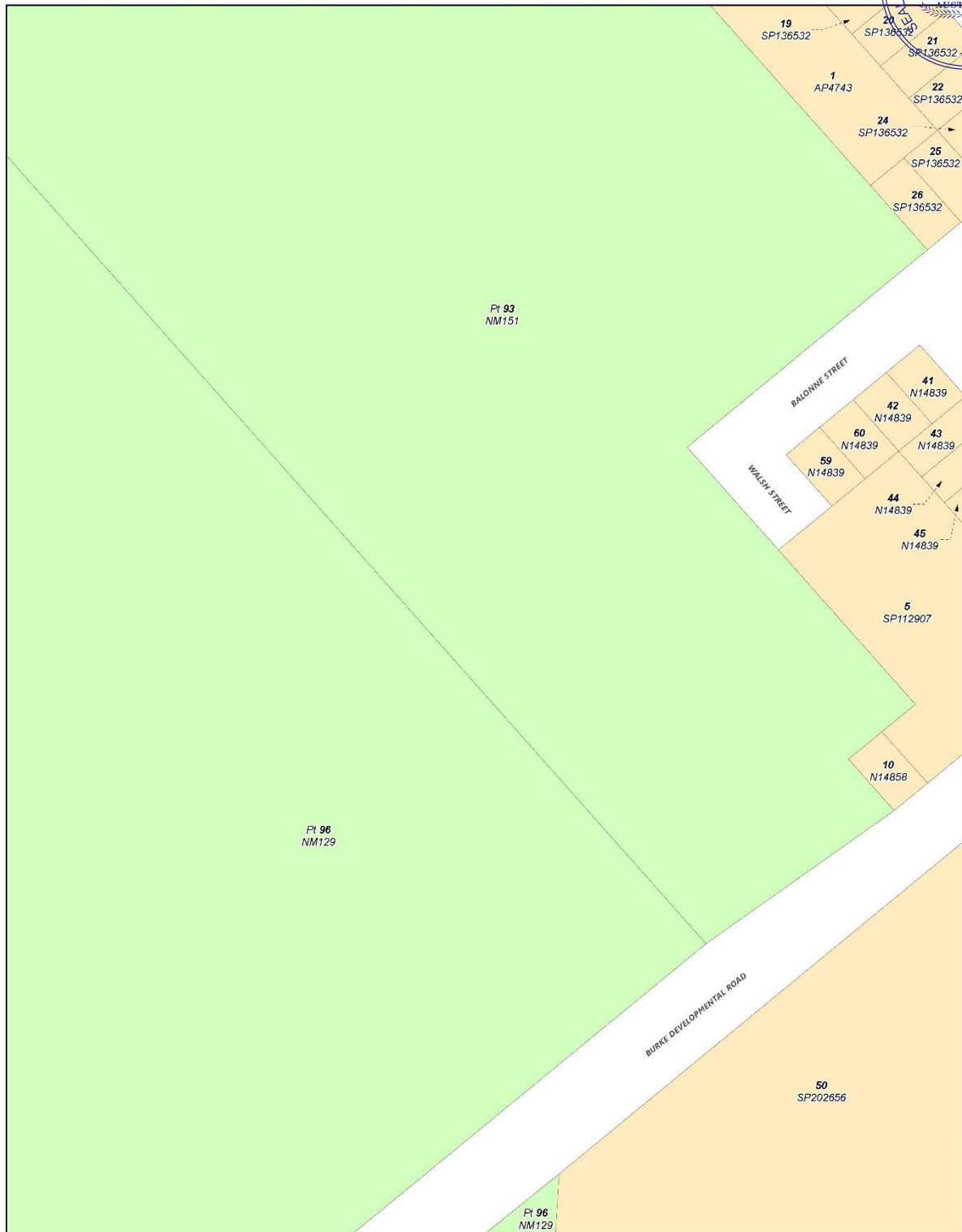
Document Path: K:\CLAIMMAP\QC29\_19\Gkuthaarn and Kukatj People\Determination Mapping\MXD\QC29\_19\_Determination\_Pages\_20200826.mxd



Document Path: K:\CLM\MAP\QCD2020\_19\Gkuthaarn and Kukatj People\Determinatoin Mapping\MXD\QCD2020\_19\_Gkuthaarn\_Kukatj\_A3PJ\_Determination\_Page\_38of57.mxd

<p><b>LEGEND</b></p> <ul style="list-style-type: none"> <li><span style="display: inline-block; width: 15px; height: 10px; background-color: #d9ead3; border: 1px solid #000; margin-right: 5px;"></span> Areas where native title exists</li> <li><span style="display: inline-block; width: 15px; height: 10px; background-color: #fff2cc; border: 1px solid #000; margin-right: 5px;"></span> Areas where native title does not exist</li> <li><span style="display: inline-block; width: 15px; height: 10px; background-color: #fff; border: 1px solid #000; margin-right: 5px;"></span> Excluded areas</li> <li><span style="display: inline-block; width: 15px; height: 10px; background-color: #f4cccc; border: 1px solid #000; margin-right: 5px;"></span> Southern area</li> <li><span style="display: inline-block; width: 15px; height: 10px; border: 1px solid #000; margin-right: 5px;"></span> External boundary</li> <li><span style="display: inline-block; width: 15px; height: 10px; border: 1px dashed #000; margin-right: 5px;"></span> Local government boundary</li> </ul>	<p><b>DETERMINATION MAP</b></p> <p><b>QUD29/2019 Gkuthaarn And Kukatj People (QC2012/019) Sheet 37 of 56</b></p> <p><small>Compilation: Land Tenure Information obtained from the Digital Cadastral Data Base (DCCAD) (2020), Department of Natural Resources, Mines &amp; Energy, Brisbane.                  Low Water Mark Information derived from satellite imagery (20 January 2020), Planet Labs.                  The Land Registry in the Department of Natural Resources, Mines &amp; Energy should be consulted for verification of tenures.</small></p> <p><small>Feature names shown on this map have been obtained from available information. It is possible that errors and omissions may exist. While every care is taken to ensure the accuracy of this data, the Department of Natural Resources, Mines &amp; Energy and/or contributors to this publication, makes no representations or warranties about its accuracy, reliability, completeness or suitability for any particular purpose and disavows all responsibility and all liability (including without limitation, liability in negligence) for all injuries, expenses, losses, damages (including indirect or consequential damages) and costs which might be incurred as a result of the data being inaccurate or incomplete in any way or for any reason.</small></p> <p><small>Copyright protects this publication. Except for purposes permitted by the Copyright Act 1969, reproduction by any means (photocopying, electronic, mechanical, recording or otherwise) is prohibited without the prior written permission of the Department of Natural Resources, Mines &amp; Energy.</small></p> <p><small>All enquiries: The Manager, Topographic Data, Imagery &amp; Mapping, Department of Natural Resources, Mines &amp; Energy, GPO Box 2434, Brisbane, QLD 4002.                  Produced by the Department of Natural Resources, Mines &amp; Energy.                  © The State Of Queensland (Department of Natural Resources, Mines &amp; Energy) August 2020.</small></p>	<p><b>1:2,000</b></p> <p>0 0.015 0.03 0.045 0.06 Kilometres</p> <p>Map Projection: GCS GDA 1994</p>	<p><b>SHEET KEY</b></p>
--	---	---	-------------------------





**LEGEND**

- Areas where native title exists
- Areas where native title does not exist
- Excluded areas
- Southern area
- External boundary
- Local government boundary

**DETERMINATION MAP**  
**QUD29/2019 Gkuthaarn And Kukatj People (QC2012/019) Sheet 38 of 56**

Compilation: Land Tenure Information obtained from the Digital Cadastral Data Base (DCCADG 2020), Department of Natural Resources, Mines & Energy, Brisbane.  
 Low Water Mark Information derived from satellite imagery (30 January 2020), Planet Labs.  
 The Land Registry in the Department of Natural Resources, Mines & Energy should be consulted for verification of tenures.

Feature names shown on this map have been obtained from available information. It is possible that errors and omissions may exist. While every care is taken to ensure the accuracy of this data, the Department of Natural Resources, Mines & Energy and/or contributors to this publication, makes no representations or warranties about its accuracy, reliability, completeness or suitability for any particular purpose and disavows all responsibility and all liability (including without limitation, liability in negligence) for all injuries, expenses, losses, damages (including indirect or consequential damages) and costs which might be incurred as a result of the data being inaccurate or incomplete in any way or for any reason.

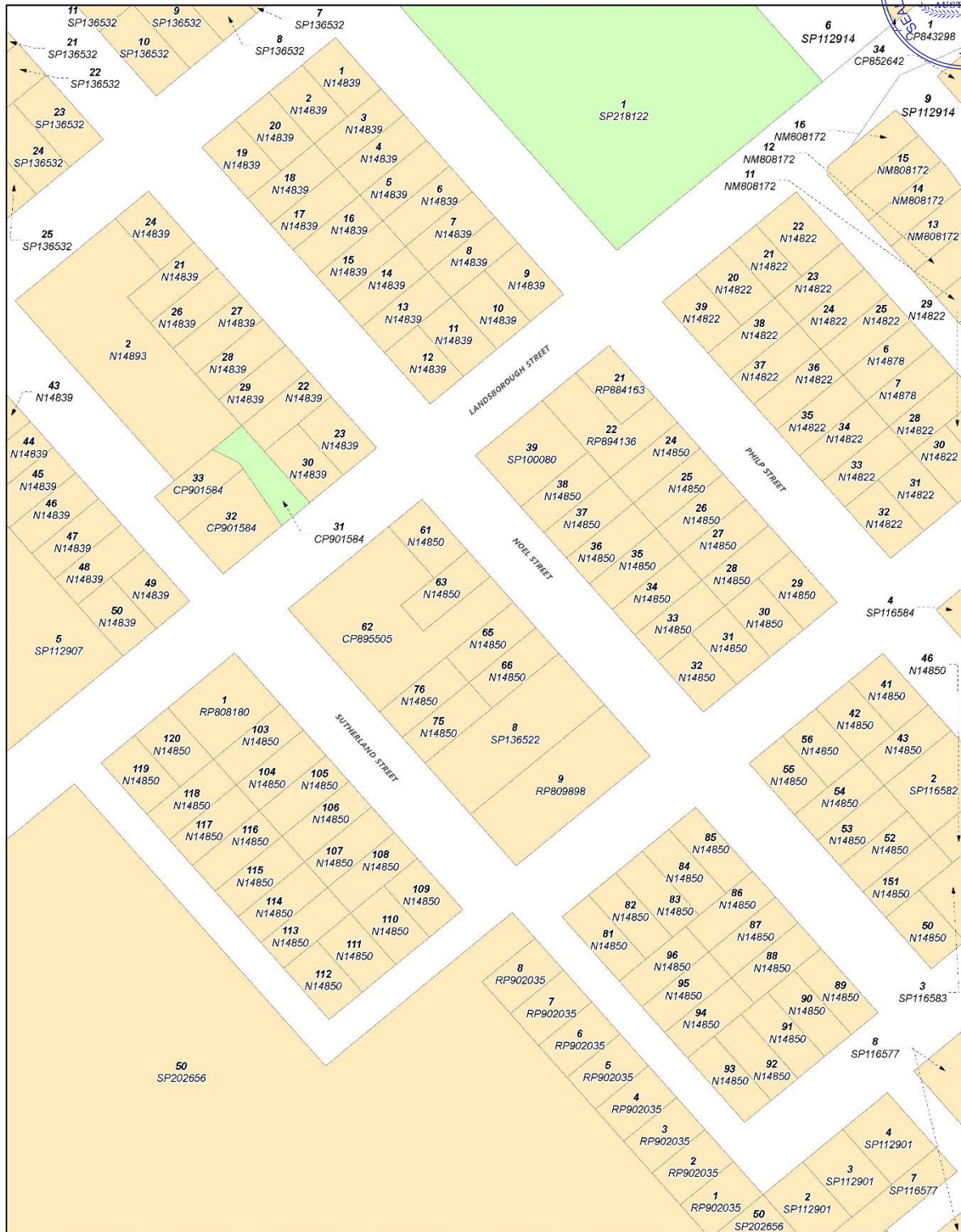
Copyright protects this publication. Except for purposes permitted by the Copyright Act 1969, reproduction by any means (photocopying, electronic, mechanical, recording or otherwise) is prohibited without the prior written permission of the Department of Natural Resources, Mines & Energy.

All enquiries: The Manager, Topographic Data, Imagery & Mapping, Department of Natural Resources, Mines & Energy, GPO Box 2434, Brisbane, QLD 4002.  
 Produced by the Department of Natural Resources, Mines & Energy.  
 © The State Of Queensland (Department of Natural Resources, Mines & Energy) August 2020.

**1:2,000**  
 0 0.015 0.03 0.045 0.06  
 Kilometres

**SHEET KEY**

Document Path: K:\CL\MAP\QCD29\_19\Gkuthaarn and Kukatj People\Determinations\Mapping\MXD\QCD29\_19\_Gkuthaarn\_Kukatj\_A3P\_Determination\_Page\_39\_20200825.mxd



**LEGEND**

- Areas where native title exists
- Areas where native title does not exist
- Excluded areas
- Southern area
- External boundary
- Local government boundary

**DETERMINATION MAP**  
**QUD29/2019 Gkuthaarn And Kukatj People (QC2012/019) Sheet 39 of 56**

Compilation: Land Tenure Information obtained from the Digital Cadastral Data Base (DCCADG 2020), Department of Natural Resources, Mines & Energy, Brisbane.  
 Low Water Mark Information derived from satellite imagery (30 January 2020), Planet Labs.  
 The Land Registry in the Department of Natural Resources, Mines & Energy should be consulted for verification of tenures.

Feature names shown on this map have been obtained from available information. It is possible that errors and omissions may exist. While every care is taken to ensure the accuracy of this data, the Department of Natural Resources, Mines & Energy and/or contributors to this publication, makes no representations or warranties about its accuracy, reliability, completeness or suitability for any particular purpose and disclaims all responsibility and all liability (including without limitation, liability in negligence) for all injuries, expenses, losses, damages (including indirect or consequential damages) and costs which might be incurred as a result of the data being inaccurate or incomplete in any way or for any reason.

Copyright protects this publication. Except for purposes permitted by the Copyright Act 1969, reproduction by any means (photocopying, electronic, mechanical, recording or otherwise) is prohibited without the prior written permission of the Department of Natural Resources, Mines & Energy.

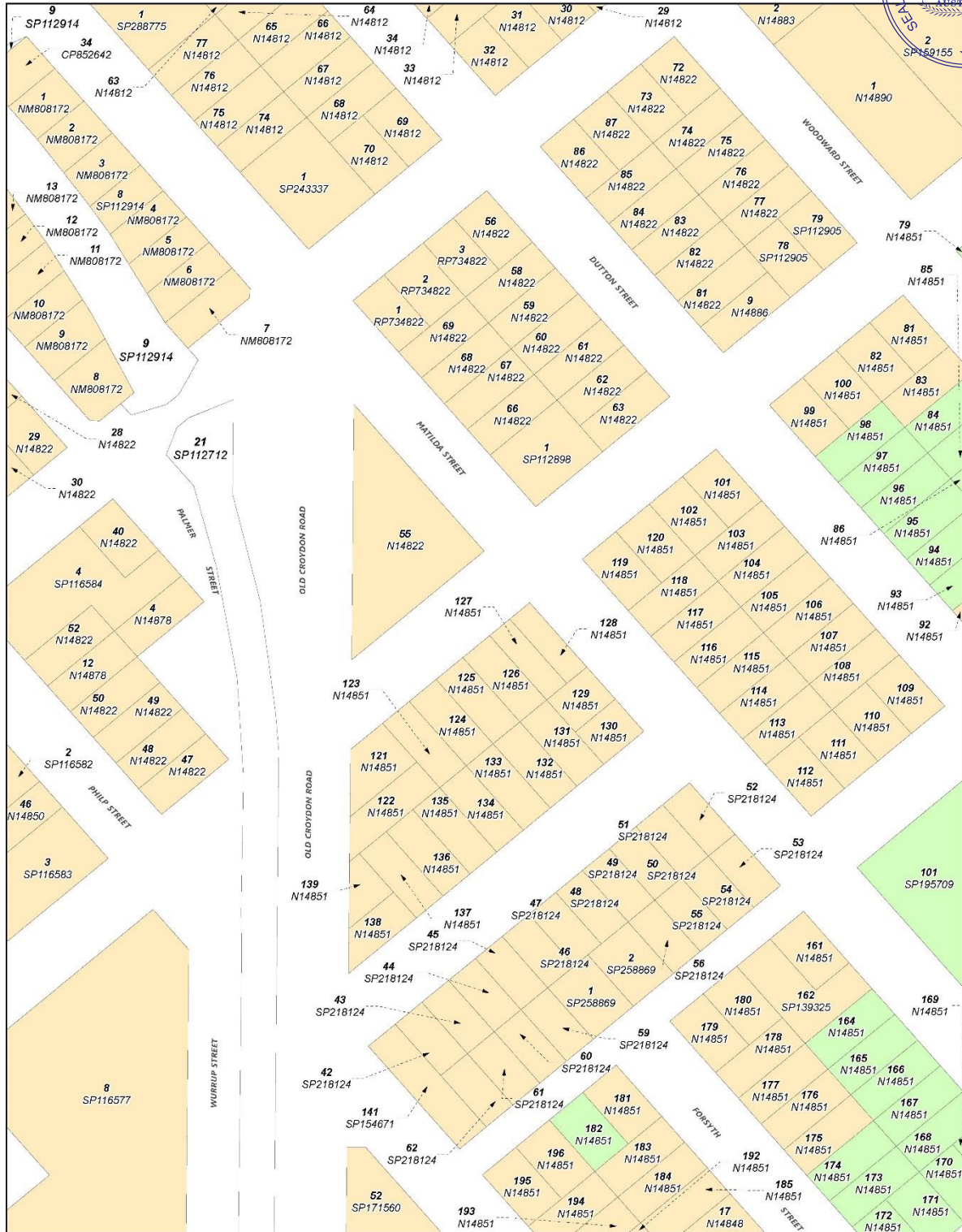
All resources: The Manager, Topographic Data, Imagery & Mapping, Department of Natural Resources, Mines & Energy, GPO Box 2434, Brisbane, QLD 4002.  
 Produced by the Department of Natural Resources, Mines & Energy.  
 © The State Of Queensland (Department of Natural Resources, Mines & Energy) August 2020.

1:2,000  
0 0.015 0.03 0.045 0.06  
Kilometres

Map Projection: GCS GDA 1994

**SHEET KEY**





**LEGEND**

- Areas where native title exists
- Areas where native title does not exist
- Excluded areas
- Southern area
- External boundary
- Local government boundary


**DETERMINATION MAP**  
**QUD29/2019 Gkuthaarn And Kukatj People (QC2012/019) Sheet 40 of 56**

Compilation: Land Tenure Information obtained from the Digital Cadastral Data Base (DCCAD 2020), Department of Natural Resources, Mines & Energy, Brisbane.  
 Low Water Mark Information derived from satellite imagery (30 January 2020), Planet Labs.  
 The Land Registry in the Department of Natural Resources, Mines & Energy should be consulted for verification of features.  
 Feature names shown on this map have been obtained from available information. It is possible that errors and omissions may exist. While every care is taken to ensure the accuracy of this data, the Department of Natural Resources, Mines & Energy and/or contributors to this publication, makes no representations or warranties about its accuracy, reliability, completeness or suitability for any particular purpose and disclaims all responsibility and all liability (including without limitation, liability in negligence) for all injuries, expenses, losses, damages or suffering, indirect or consequential damages and costs which might be incurred as a result of the data being inaccurate or incomplete in any way for any reason.  
 Copyright protects this publication. Except for purposes permitted by the Copyright Act 1969, reproduction by any means (photocopying, electronic, mechanical, recording or otherwise) is prohibited without the prior written permission of the Department of Natural Resources, Mines & Energy.  
 All sources: The Manager, Topographic Data, Imagery & Mapping, Department of Natural Resources, Mines & Energy, GPO Box 2434, Brisbane, QLD 4002.  
 Produced by the Department of Natural Resources, Mines & Energy.  
 © The State Of Queensland (Department of Natural Resources, Mines & Energy) August 2020.

0 0.015 0.03 0.045 0.06  
 Kilometres

**SHEET KEY**





**LEGEND**

- Areas where native title exists
- Areas where native title does not exist
- Excluded areas
- Southern area
- External boundary
- Local government boundary

**DETERMINATION MAP**  
**QUD29/2019 Gkuthaarn And Kukatj People (QC2012/019) Sheet 41 of 56**

Compilation: Land Tenure Information obtained from the Digital Cadastral Data Base (DCADG 2020), Department of Natural Resources, Mines & Energy, Brisbane.  
 Low Water Mark Information derived from satellite imagery (30 January 2020), Planet Labs.  
 The Land Registry in the Department of Natural Resources, Mines & Energy should be consulted for verification of tenures.

Feature names shown on this map have been obtained from available information. It is possible that errors and omissions may exist. While every care is taken to ensure the accuracy of this data, the Department of Natural Resources, Mines & Energy and/or contributors to this production, makes no representations or warranties about its accuracy, reliability, completeness or suitability for any particular purpose and disavows all responsibility and all liability (including without limitation, liability in negligence) for all injuries, expenses, losses, damages (including indirect or consequential damages) and costs which might be incurred as a result of the data being inaccurate or incomplete in any way or for any reason.

Copyright protects this publication. Except for purposes permitted by the Copyright Act 1969, reproduction by any means (photocopying, electronic, mechanical, recording or otherwise) is prohibited without the prior written permission of the Department of Natural Resources, Mines & Energy.

All enquiries: The Manager, Topographic Data, Imagery & Mapping, Department of Natural Resources, Mines & Energy, GPO Box 2434, Brisbane, QLD 4002.  
 Produced by the Department of Natural Resources, Mines & Energy.  
 © The State Of Queensland (Department of Natural Resources, Mines & Energy) August 2020.

0 0.015 0.03 0.045 0.06

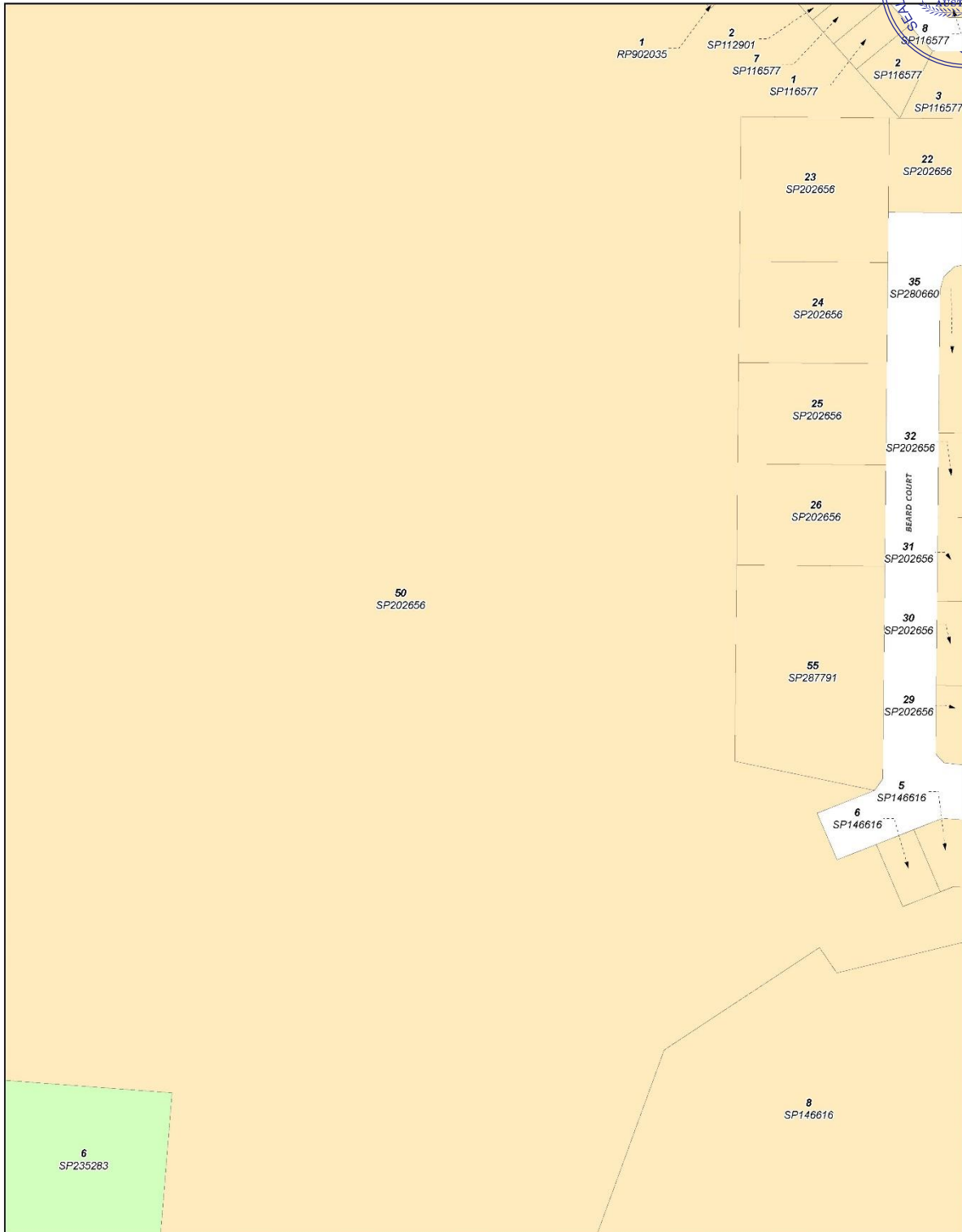

Kilometres

1:2,000

Map Projection: GCS GDA 1994

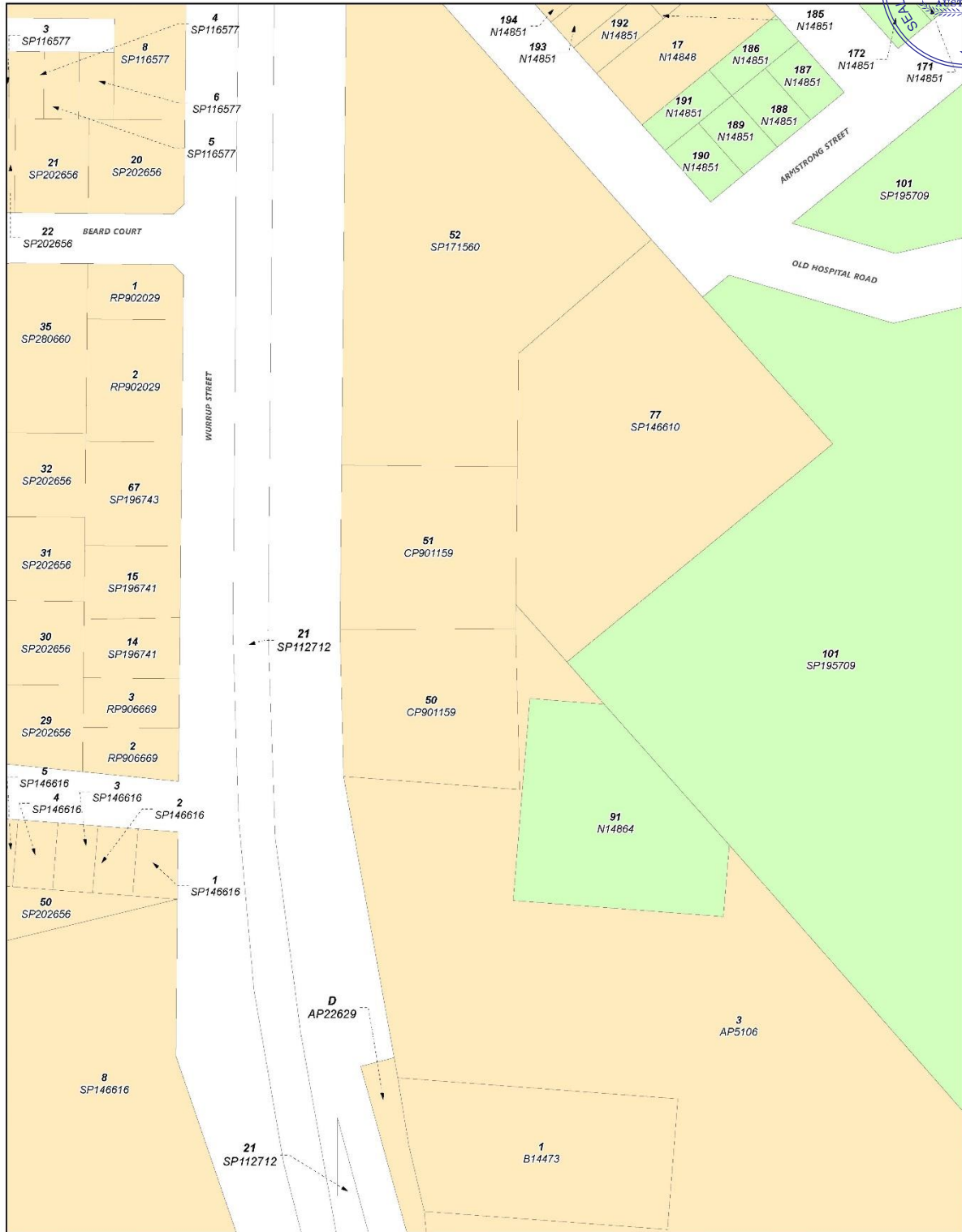

SHEET KEY

Document Path: K:\CLM\MAP\QCD2\_19\Gkuthaarn and Kukatj People\People Determination Mapping\MXD\QCD2\_19\_Gkuthaarn\_Kukatj\_A3P\_Determination\_Page\_42of57.mxd



Document Path: K:\CL\MAP\QCD2\_19\Gkuthaarn and Kukatj People\People\Map\QCD2\_19\_Gkuthaarn\_Kukatj\_A3P\_Determination\_Page\_20200825.mxd

<p><b>LEGEND</b></p> <ul style="list-style-type: none"> <li><span style="display: inline-block; width: 15px; height: 10px; background-color: #90EE90; border: 1px solid black; margin-right: 5px;"></span> Areas where native title exists</li> <li><span style="display: inline-block; width: 15px; height: 10px; background-color: #FFD700; border: 1px solid black; margin-right: 5px;"></span> Areas where native title does not exist</li> <li><span style="display: inline-block; width: 15px; height: 10px; background-color: #FFFFFF; border: 1px solid black; margin-right: 5px;"></span> Excluded areas</li> <li><span style="display: inline-block; width: 15px; height: 10px; background-color: #FFA500; border: 1px solid black; margin-right: 5px;"></span> Southern area</li> <li><span style="display: inline-block; width: 15px; height: 10px; border: 1px dashed black; margin-right: 5px;"></span> External boundary</li> <li><span style="display: inline-block; width: 15px; height: 10px; border: 1px solid black; margin-right: 5px;"></span> Local government boundary</li> </ul>	<p><b>DETERMINATION MAP</b></p> <p><b>QUD29/2019 Gkuthaarn And Kukatj People (QC2012/019) Sheet 42 of 56</b></p> <p><small>Compilation: Land Tenure Information obtained from the Digital Cadastral Data Base (DCCADG 2020), Department of Natural Resources, Mines &amp; Energy, Brisbane. Low Water Mark Information derived from satellite imagery (20 January 2020), Planet Labs. The Land Registry in the Department of Natural Resources, Mines &amp; Energy should be consulted for verification of tenures.</small></p> <p><small>Feature names shown on this map have been obtained from available information. It is possible that errors and omissions may exist. While every care is taken to ensure the accuracy of this data, the Department of Natural Resources, Mines &amp; Energy and/or contributors to this publication, makes no representations or warranties about its accuracy, reliability, completeness or suitability for any particular purpose and disclaims all responsibility and all liability (including without limitation, liability in negligence) for all injuries, expenses, losses, damages (including indirect or consequential damages) and costs which might be incurred as a result of the data being inaccurate or incomplete in any way or for any reason.</small></p> <p><small>Copyright protects this publication. Except for purposes permitted by the Copyright Act 1969, reproduction by any means (photocopying, electronic, mechanical, recording or otherwise) is prohibited without the prior written permission of the Department of Natural Resources, Mines &amp; Energy.</small></p> <p><small>All enquiries: The Manager, Topographic Data, Imagery &amp; Mapping, Department of Natural Resources, Mines &amp; Energy, GPO Box 2434, Brisbane, QLD 4002.</small></p> <p><small>Produced by the Department of Natural Resources, Mines &amp; Energy.              © The State Of Queensland (Department of Natural Resources, Mines &amp; Energy) August 2020.</small></p>	<p><b>1:2,000</b></p> <p>0 0.015 0.03 0.045 0.06              Kilometres</p> <p><small>Map Projection: GCS GDA 1994</small></p>	<p><b>SHEET KEY</b></p>
---	--	---	-------------------------



**LEGEND**

- Areas where native title exists
- Areas where native title does not exist
- Excluded areas
- Southern area
- External boundary
- Local government boundary

**DETERMINATION MAP**  
**QUD29/2019 Gkuthaarn And Kukatj People (QC2012/019) Sheet 43 of 56**

Compilation: Land Tenure Information obtained from the Digital Cadastral Data Base (DCC AUG 2020), Department of Natural Resources, Mines & Energy, Brisbane.  
Low Water Mark Information derived from satellite imagery (20 January 2020), Planet Labs.  
The Land Registry in the Department of Natural Resources, Mines & Energy should be consulted for verification of tenures.

Feature names shown on this map have been obtained from available information. It is possible that errors and omissions may exist. While every care is taken to ensure the accuracy of this data, the Department of Natural Resources, Mines & Energy and/or contributors to this publication, makes no representations or warranties about its accuracy, reliability, completeness or suitability for any particular purpose and disclaims all responsibility and all liability (including without limitation, liability in negligence) for all injuries, expenses, losses, damages (including indirect or consequential damages) and costs which might be incurred as a result of the data being inaccurate or incomplete in any way or for any reason.

Copyright protects this publication. Except for purposes permitted by the Copyright Act 1969, reproduction by any means (photocopying, electronic, mechanical, recording or otherwise) is prohibited without the prior written permission of the Department of Natural Resources, Mines & Energy.

All enquiries: The Manager, Topographic Data, Imagery & Mapping, Department of Natural Resources, Mines & Energy, GPO Box 2434, Brisbane, QLD 4002.  
Produced by the Department of Natural Resources, Mines & Energy.  
© The State Of Queensland (Department of Natural Resources, Mines & Energy) August 2020.

Scale: 1:2,000  
Map Projection: GCS GDA 1994

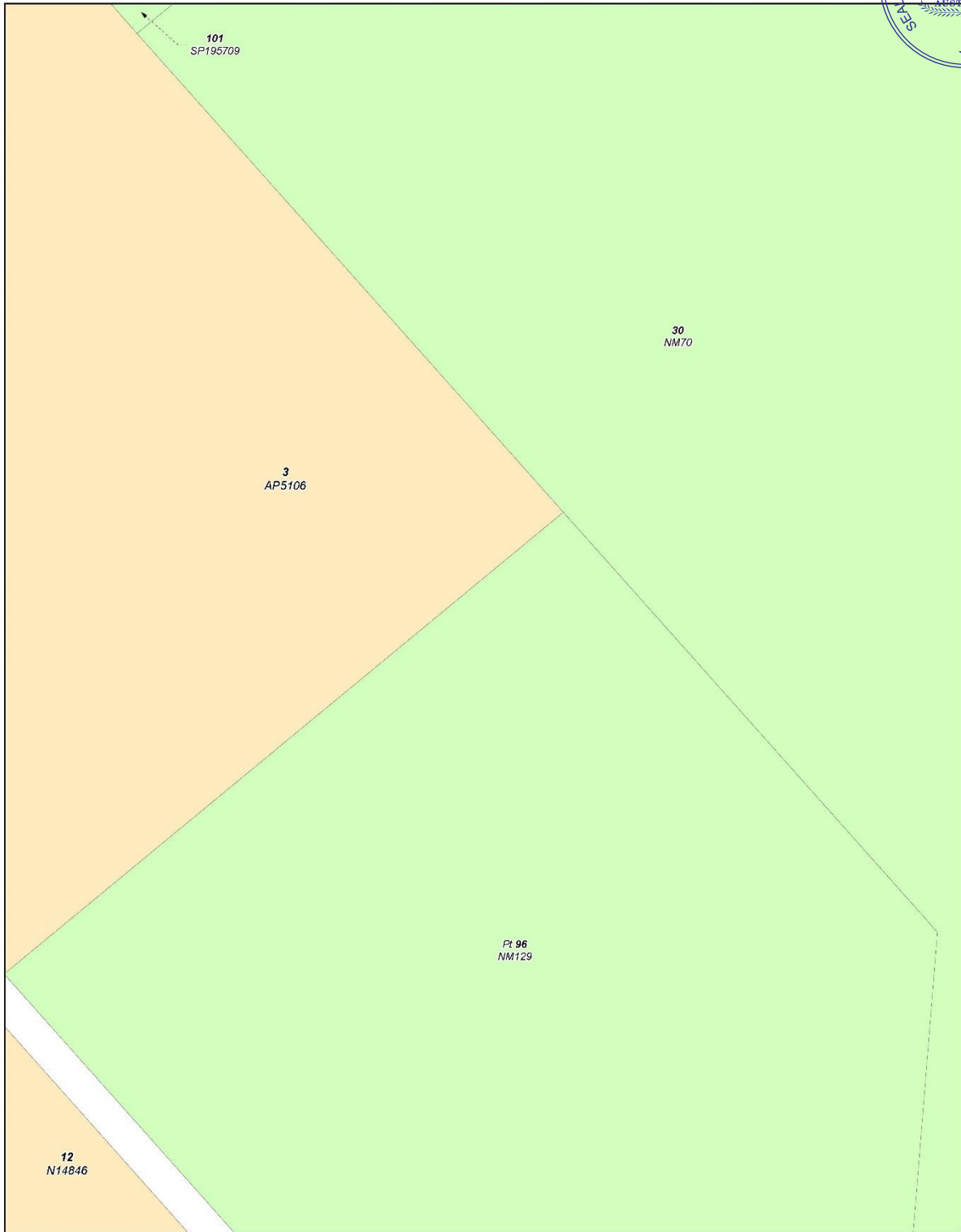

Document Path: K:\CLM\MAP\QCD2\_19\Gkuthaarn and Kukatj People\Determination Mapping\MXD\QCD2\_19\_Gkuthaarn\_Kukatj\_ACP\_Determination\_Pages\_20200825.mxd





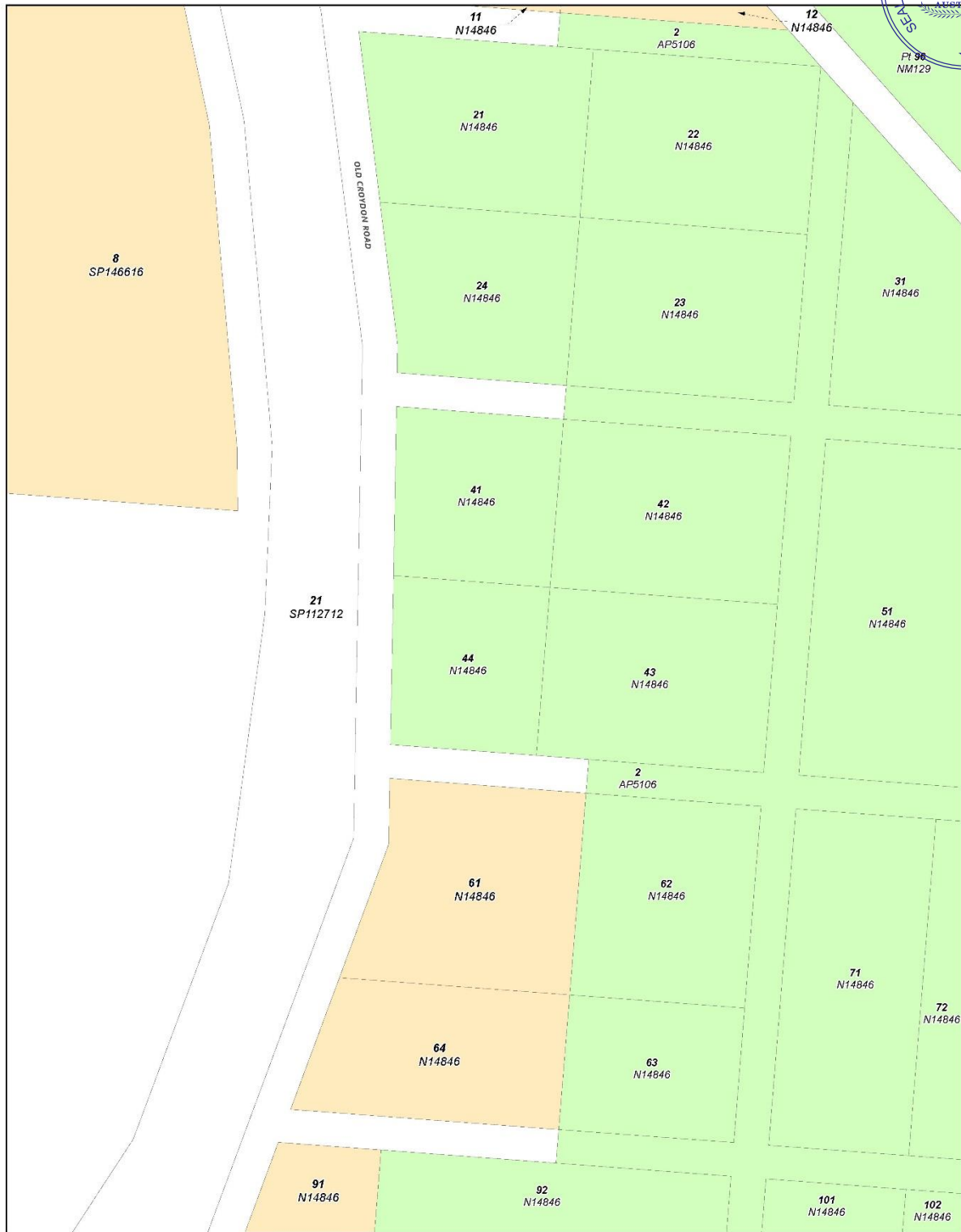

Document Path: K:\CLAIMMAP\QCD2\_19\Gkuthaarn and Kukatj People\Determinations Mapping\MXD\QCD2\_19\_Gkuthaarn\_Kukatj\_A3P\_Determination\_Page\_294082625.mxd

<p><b>LEGEND</b></p> <ul style="list-style-type: none"> <li><span style="display: inline-block; width: 15px; height: 10px; background-color: #90EE90; border: 1px solid black; margin-right: 5px;"></span> Areas where native title exists</li> <li><span style="display: inline-block; width: 15px; height: 10px; background-color: #FFD700; border: 1px solid black; margin-right: 5px;"></span> Areas where native title does not exist</li> <li><span style="display: inline-block; width: 15px; height: 10px; background-color: #FFFFFF; border: 1px solid black; margin-right: 5px;"></span> Excluded areas</li> <li><span style="display: inline-block; width: 15px; height: 10px; background-color: #FFA500; border: 1px solid black; margin-right: 5px;"></span> Southern area</li> <li><span style="display: inline-block; width: 15px; height: 10px; border: 1px solid purple; margin-right: 5px;"></span> External boundary</li> <li><span style="display: inline-block; width: 15px; height: 10px; border: 1px solid orange; margin-right: 5px;"></span> Local government boundary</li> </ul>	<p><b>DETERMINATION MAP</b></p> <p><b>QUD29/2019 Gkuthaarn And Kukatj People (QC2012/019) Sheet 44 of 56</b></p> <p><small>Compilation: Land Tenure Information obtained from the Digital Cadastral Data Base (DCADG 2020), Department of Natural Resources, Mines &amp; Energy, Brisbane; Low Water Mark Information derived from satellite imagery (30 January 2020), Planet Labs; The Land Registry in the Department of Natural Resources, Mines &amp; Energy should be consulted for verification of tenures.</small></p> <p><small>Feature names shown on this map have been obtained from available information. It is possible that errors and omissions may exist. While every care is taken to ensure the accuracy of this data, the Department of Natural Resources, Mines &amp; Energy and/or contributors to this publication, makes no representations or warranties about its accuracy, reliability, completeness or suitability for any particular purpose and disavows all responsibility and all liability (including without limitation, liability in negligence) for all injuries, expenses, losses, damages (including indirect or consequential damages) and costs which might be incurred as a result of the data being inaccurate or incomplete in any way or for any reason.</small></p> <p><small>Copyright protects this publication. Except for purposes permitted by the Copyright Act 1969, reproduction by any means (photocopying, electronic, mechanical, recording or otherwise) is prohibited without the prior written permission of the Department of Natural Resources, Mines &amp; Energy.</small></p> <p><small>All enquiries: The Manager, Topographic Data, Imagery &amp; Mapping, Department of Natural Resources, Mines &amp; Energy, GPO Box 2434, Brisbane, QLD 4002.</small></p> <p><small>Produced by the Department of Natural Resources, Mines &amp; Energy.</small></p> <p><small>© The State Of Queensland (Department of Natural Resources, Mines &amp; Energy) August 2020.</small></p>	<p><b>1:2,000</b></p> <p>0 0.015 0.03 0.045 0.06 Kilometres</p> <p>Map Projection: GCS GDA 1994</p>	<p><b>SHEET KEY</b></p>
--	---	---	-------------------------



Document Path: K:\CL\MAP\QCD2020\002\19\_Gkuthaarn and Kukatj People\PeopleDetermination Mapping\MXD\QCD2020\_19\_Gkuthaarn\_Kukatj\_A3P\_Determination\_Page\_46of57\_A4\_29092020.mxd

<p><b>LEGEND</b></p> <ul style="list-style-type: none"> <li><span style="display: inline-block; width: 15px; height: 10px; background-color: #90EE90; border: 1px solid black; margin-right: 5px;"></span> Areas where native title exists</li> <li><span style="display: inline-block; width: 15px; height: 10px; background-color: #FFDAB9; border: 1px solid black; margin-right: 5px;"></span> Areas where native title does not exist</li> <li><span style="display: inline-block; width: 15px; height: 10px; background-color: white; border: 1px solid black; margin-right: 5px;"></span> Excluded areas</li> <li><span style="display: inline-block; width: 15px; height: 10px; background-color: #FFDAB9; border: 1px solid black; margin-right: 5px;"></span> Southern area</li> <li><span style="display: inline-block; width: 15px; height: 10px; border: 1px solid purple; margin-right: 5px;"></span> External boundary</li> <li><span style="display: inline-block; width: 15px; height: 10px; border: 1px solid orange; margin-right: 5px;"></span> Local government boundary</li> </ul>	<p><b>DETERMINATION MAP</b></p> <p><b>QUD29/2019 Gkuthaarn And Kukatj People (QC2012/019) Sheet 45 of 56</b></p> <p><small>Compilation: Land Tenure Information obtained from the Digital Cadastral Data Base (DCCADG 2020), Department of Natural Resources, Mines &amp; Energy, Brisbane; Low Water Mark Information derived from satellite imagery (20 January 2020), Planet Labs; The Land Registry in the Department of Natural Resources, Mines &amp; Energy should be consulted for verification of tenures.</small></p> <p><small>Feature names shown on this map have been obtained from available information. It is possible that errors and omissions may exist. While every care is taken to ensure the accuracy of this data, the Department of Natural Resources, Mines &amp; Energy and/or contributors to this publication, makes no representations or warranties about its accuracy, reliability, completeness or suitability for any particular purpose and disavows all responsibility and all liability (including without limitation, liability in negligence) for all injuries, expenses, losses, damages (including indirect or consequential damages) and costs which might be incurred as a result of the data being inaccurate or incomplete in any way or for any reason.</small></p> <p><small>Copyright protects this publication. Except for purposes permitted by the Copyright Act 1969, reproduction by any means (photocopying, electronic, mechanical, recording or otherwise) is prohibited without the prior written permission of the Department of Natural Resources, Mines &amp; Energy.</small></p> <p><small>All enquiries: The Manager, Topographic Data, Imagery &amp; Mapping, Department of Natural Resources, Mines &amp; Energy, GPO Box 2434, Brisbane, QLD 4002.</small></p> <p><small>Produced by the Department of Natural Resources, Mines &amp; Energy,          © The State Of Queensland (Department of Natural Resources, Mines &amp; Energy) August 2020.</small></p>	<p><b>1:2,000</b></p> <p>0 0.015 0.03 0.045 0.06          Kilometres</p> <p><small>Map Projection: GCS GDA 1994</small></p>	<p><b>SHEET KEY</b></p>
--	---	---	-------------------------



**LEGEND**

- Areas where native title exists
- Areas where native title does not exist
- Excluded areas
- Southern area
- External boundary
- Local government boundary

**DETERMINATION MAP**


**QUD29/2019 Gkuthaarn And Kukatj People (QC2012/019) Sheet 46 of 56**

Compilation: Land Tenure Information obtained from the Digital Cadastral Data Base (DCCADG 2020), Department of Natural Resources, Mines & Energy, Brisbane.  
 Low Water Mark Information derived from satellite imagery (30 January 2020), Planet Labs.  
 The Land Registry in the Department of Natural Resources, Mines & Energy should be consulted for verification of features.

Feature names shown on this map have been obtained from available information. It is possible that errors and omissions may exist. While every care is taken to ensure the accuracy of this data, the Department of Natural Resources, Mines & Energy and/or contributors to this publication, makes no representations or warranties about its accuracy, reliability, completeness or suitability for any particular purpose and disclaims all responsibility and all liability (including without limitation, liability in negligence) for all injuries, expenses, losses, damages (including indirect or consequential damages) and costs which might be incurred as a result of the data being inaccurate or incomplete in any way or for any reason.

Copyright protects this publication. Except for purposes permitted by the Copyright Act 1969, reproduction by any means (photocopying, electronic, mechanical, recording or otherwise) is prohibited without the prior written permission of the Department of Natural Resources, Mines & Energy.

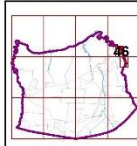
All enquiries: The Manager, Topographic Data, Imagery & Mapping, Department of Natural Resources, Mines & Energy, GPO Box 2434, Brisbane, QLD 4002.  
 Produced by the Department of Natural Resources, Mines & Energy.  
 © The State Of Queensland (Department of Natural Resources, Mines & Energy) August 2020.



**1:2,000**

0 0.015 0.03 0.045 0.06  
Kilometres

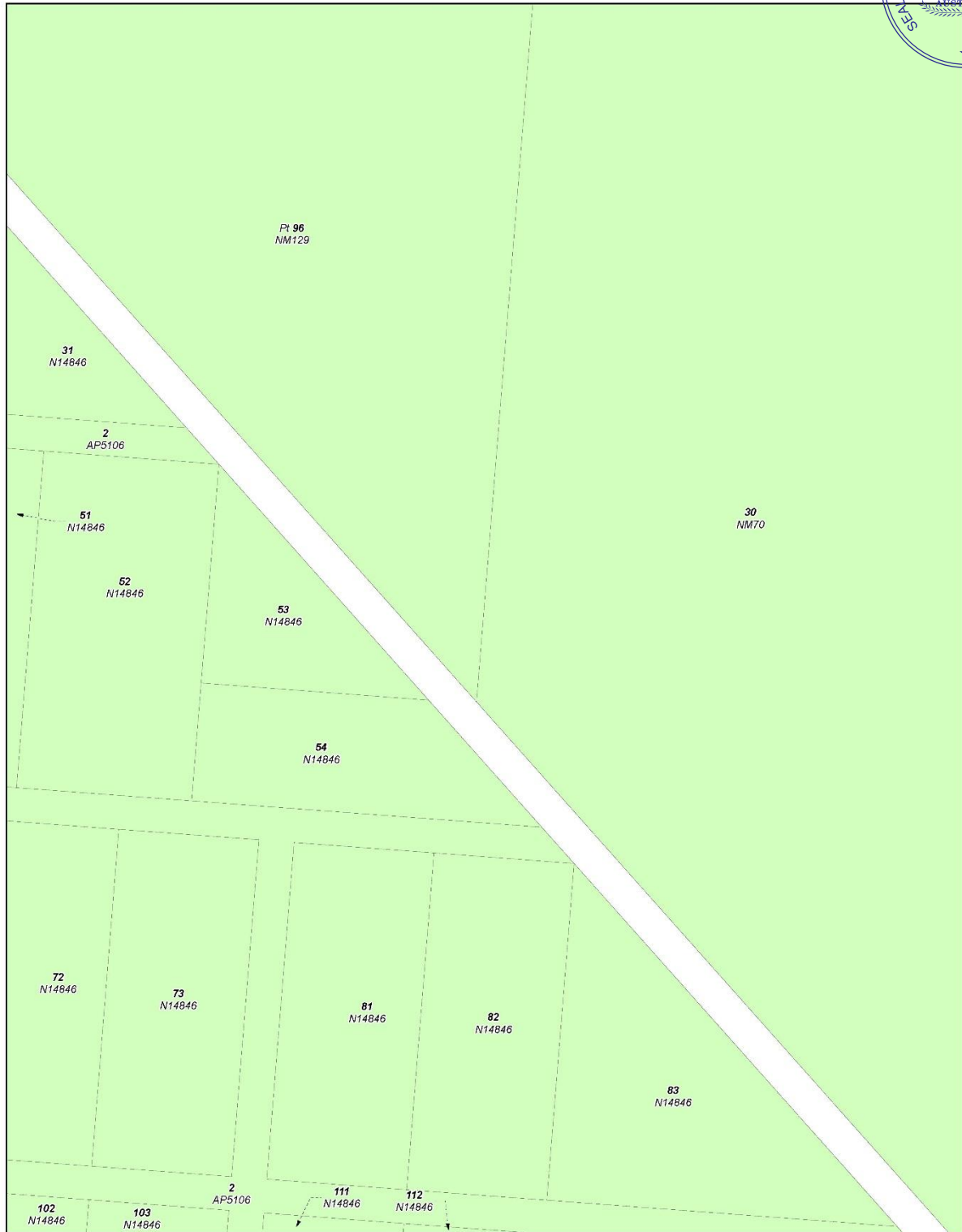

Map Projection: GCS GDA 1994



SHEET KEY

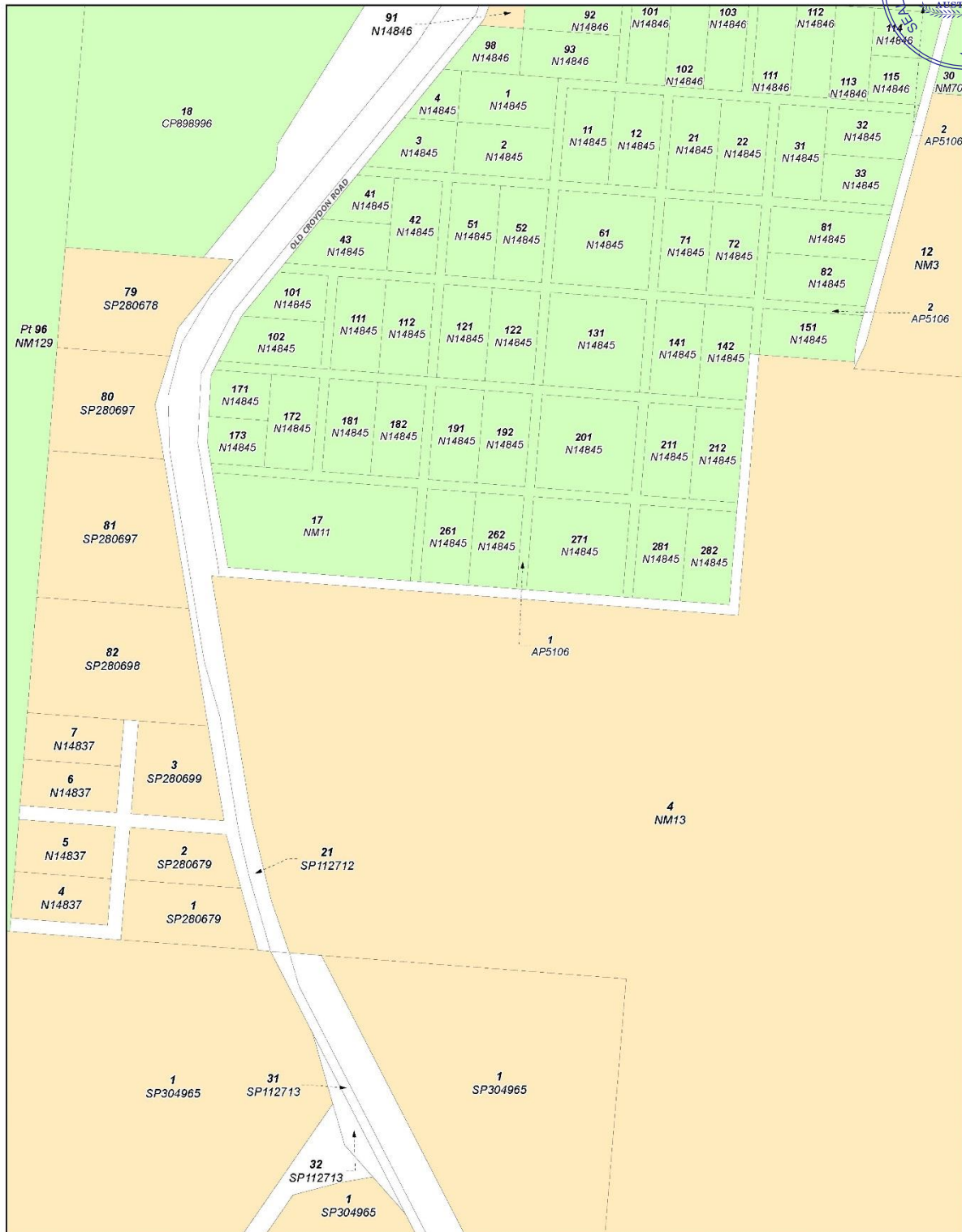

Document Path: K:\CL\MAP\QCD2\_19\Gkuthaarn and Kukatj People\Determinations Mapping\MXD\QCD2\_19\_Gkuthaarn\_Kukatj\_A3P\_Determination\_Page\_20200826.mxd





Document Path: K:\CL\MAP\QCD2020\002\19\_Gkuthaarn and Kukatj People\Determinations Mapping\MXD\QCD2020\_19\_Gkuthaarn\_and\_Kukatj\_A3PJ\_Determination\_Page\_2920082626.mxd

<b>LEGEND</b>		<b>DETERMINATION MAP</b>	
	Areas where native title exists	<b>QUD29/2019 Gkuthaarn And Kukatj People (QC2012/019) Sheet 47 of 56</b>	
	Areas where native title does not exist	Compilation: Land Tenure Information obtained from the Digital Cadastral Data Base (DCCADG 2020), Department of Natural Resources, Mines & Energy, Brisbane. Low Water Mark Information derived from satellite imagery (30 January 2020), Planet Labs. The Land Registry in the Department of Natural Resources, Mines & Energy should be consulted for verification of features.	
	Excluded areas	Feature names shown on this map have been obtained from available information. It is possible that errors and omissions may exist. While every care is taken to ensure the accuracy of this data, the Department of Natural Resources, Mines & Energy and/or contributors to this production, makes no representation or warranties about its accuracy, reliability, completeness or suitability for any particular purpose and disclaims all responsibility and all liability (including without limitation, liability in negligence) for all injuries, expenses, losses, damages (including indirect or consequential damages) and costs which might be incurred as a result of the data being inaccurate or incomplete in any way or for any reason.	
	Southern area	Copyright protects this publication. Except for purposes permitted by the Copyright Act 1969, reproduction by any means (photocopying, electronic, mechanical, recording or otherwise) is prohibited without the prior written permission of the Department of Natural Resources, Mines & Energy.	
	External boundary	All enquiries: The Manager, Topographic Data, Imagery & Mapping, Department of Natural Resources, Mines & Energy, GPO Box 2434, Brisbane, QLD 4002.	
	Local government boundary	Produced by the Department of Natural Resources, Mines & Energy. © The State Of Queensland (Department of Natural Resources, Mines & Energy) August 2020.	
		 <b>1:2,000</b>  Map Projection: GCS GDA 1994	
		 <b>SHEET KEY</b>	



**LEGEND**

- Areas where native title exists
- Areas where native title does not exist
- Excluded areas
- Southern area
- External boundary
- Local government boundary

**DETERMINATION MAP**  
**QUD29/2019 Gkuthaarn And Kukatj People (QC2012/019) Sheet 48 of 56**

Compilation: Land Tenure Information obtained from the Digital Cadastral Data Base (DCCAD) (2020), Department of Natural Resources, Mines & Energy, Brisbane.  
 Low Water Mark Information derived from satellite imagery (20 January 2020), Planet Labs.  
 The Land Registry in the Department of Natural Resources, Mines & Energy should be consulted for verification of features.

Feature names shown on this map have been obtained from available information. It is possible that errors and omissions may exist. While every care is taken to ensure the accuracy of this data, the Department of Natural Resources, Mines & Energy and/or contributors to this publication, makes no representations or warranties about its accuracy, reliability, completeness or suitability for any particular purpose and disclaims all responsibility and all liability (including without limitation, liability in negligence) for all injuries, expenses, losses, damages (including indirect or consequential damages) and costs which might be incurred as a result of the data being inaccurate or incomplete in any way or for any reason.

Copyright protects this publication. Except for purposes permitted by the Copyright Act 1969, reproduction by any means (photocopying, electronic, mechanical, recording or otherwise) is prohibited without the prior written permission of the Department of Natural Resources, Mines & Energy.

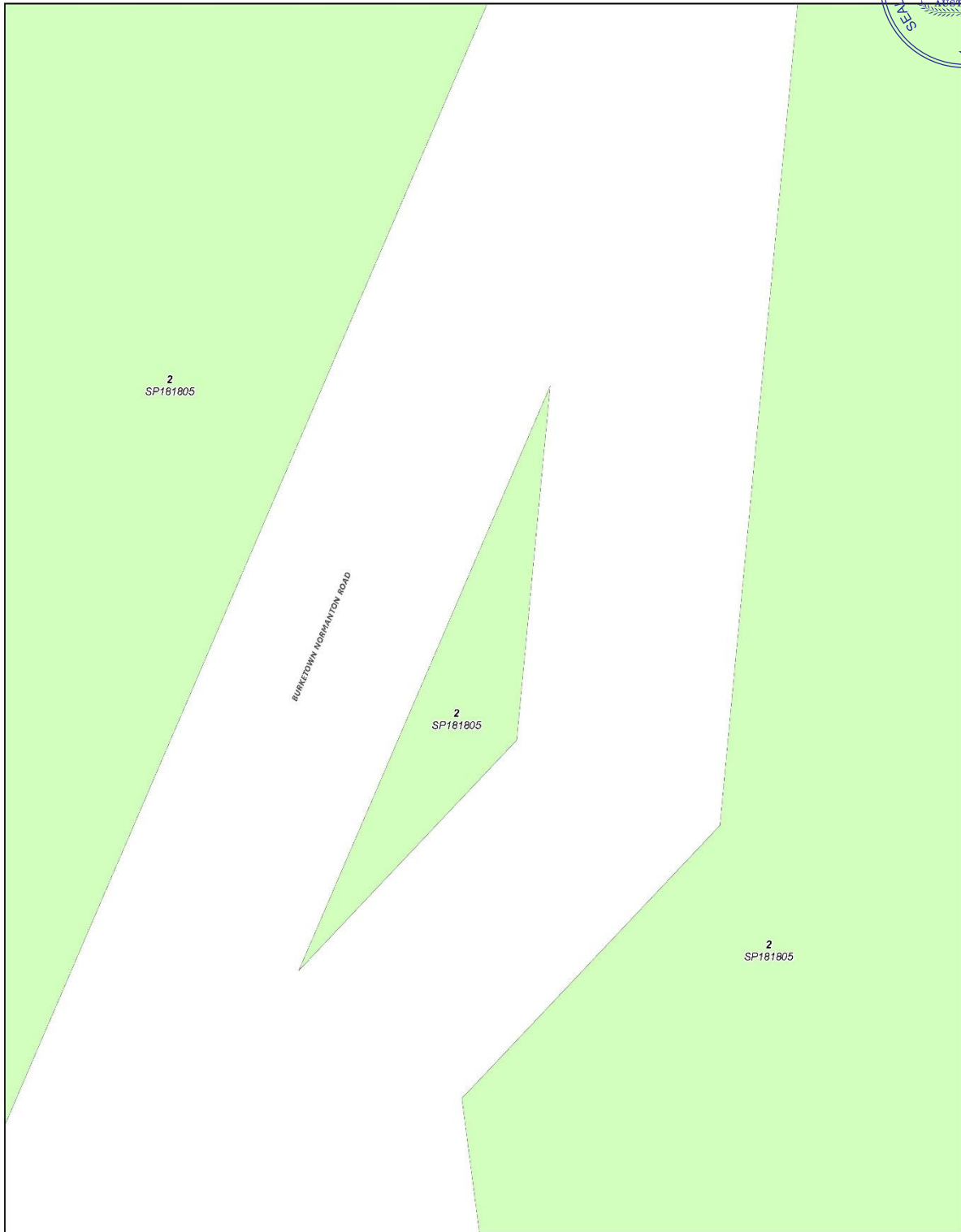

All resources: The Manager, Topographic Data, Imagery & Mapping, Department of Natural Resources, Mines & Energy, GPO Box 2434, Brisbane, QLD 4002.  
 Produced by the Department of Natural Resources, Mines & Energy.  
 © The State Of Queensland (Department of Natural Resources, Mines & Energy) August 2020.

1:7,250  
0 0.06 0.12 0.18 0.24  
Kilometres



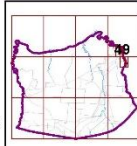
**48**

SHEET KEY

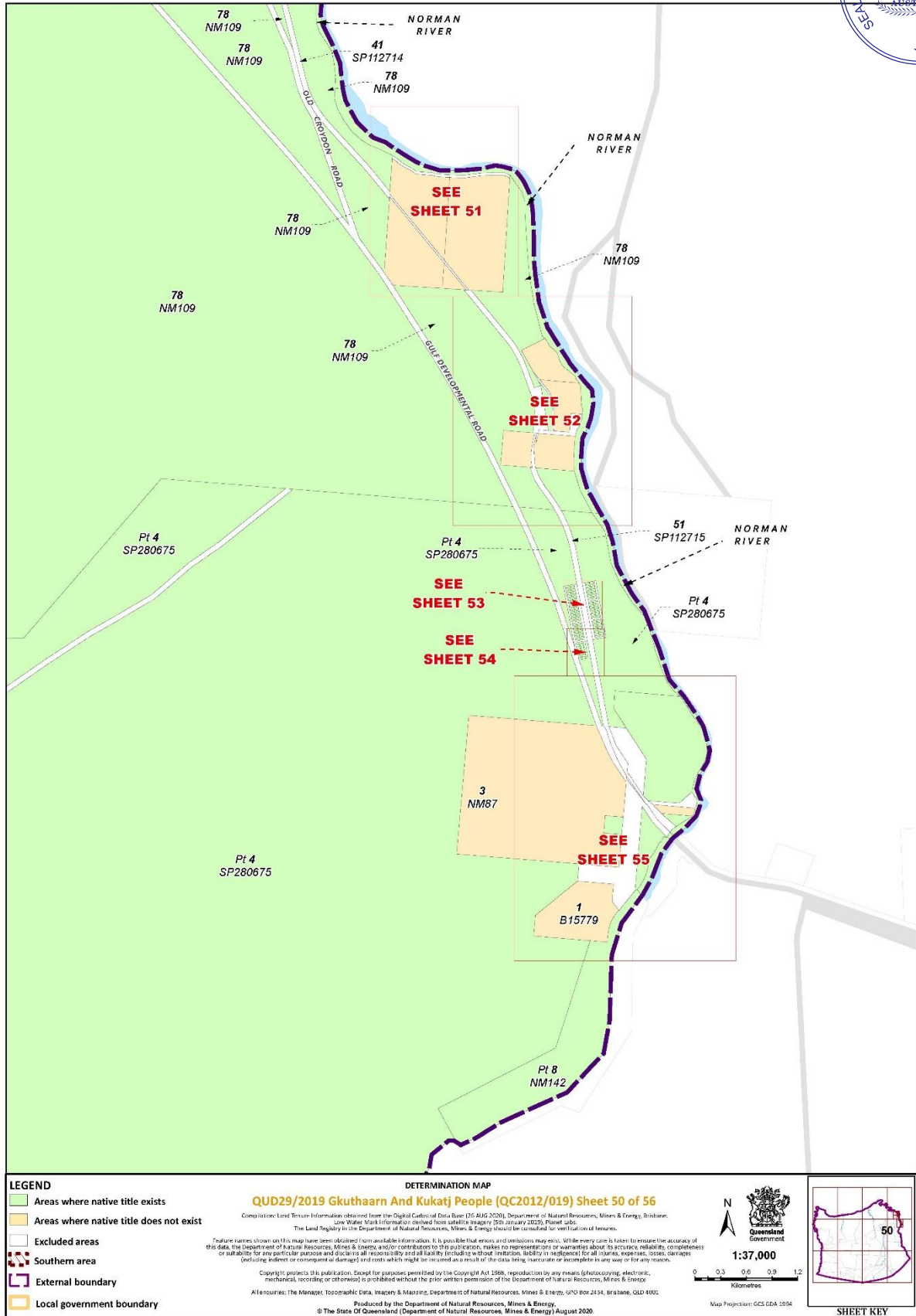
Document Path: K:\CLAMM\QCD2\_19\Gkuthaarn and Kukatj People\Determinations\Mapping\MXD\QCD2\_19\_Gkuthaarn\_Kukatj\_A3P\_Determination\_Page\_2908262.mxd



Document Path: K:\CL\MAP\QCD2\_19\Gkuthaarn and Kukatj People\Determinaion Mapping\MXD\QCD2\_19\_Gkuthaarn\_Kukatj\_A3PJ\_Determination\_Page\_20200826.mxd

<p><b>LEGEND</b></p> <ul style="list-style-type: none"> <li><span style="display: inline-block; width: 15px; height: 10px; background-color: #90EE90; border: 1px solid black; margin-right: 5px;"></span> Areas where native title exists</li> <li><span style="display: inline-block; width: 15px; height: 10px; background-color: #FFFACD; border: 1px solid black; margin-right: 5px;"></span> Areas where native title does not exist</li> <li><span style="display: inline-block; width: 15px; height: 10px; background-color: #FFFFFF; border: 1px solid black; margin-right: 5px;"></span> Excluded areas</li> <li><span style="display: inline-block; width: 15px; height: 10px; border-bottom: 1px dashed black; margin-right: 5px;"></span> Southern area</li> <li><span style="display: inline-block; width: 15px; height: 10px; border: 1px solid black; margin-right: 5px;"></span> External boundary</li> <li><span style="display: inline-block; width: 15px; height: 10px; border: 1px solid black; margin-right: 5px;"></span> Local government boundary</li> </ul>	<p><b>DETERMINATION MAP</b></p> <p><b>QUD29/2019 Gkuthaarn And Kukatj People (QC2012/019) Sheet 49 of 56</b></p> <p><small>Compilation: Land Tenure Information obtained from the Digital Cadastral Data Base (DCADG 2020), Department of Natural Resources, Mines &amp; Energy, Brisbane.                  Low Water Mark Information derived from satellite imagery (30 January 2020), Planet Labs.                  The Land Registry in the Department of Natural Resources, Mines &amp; Energy should be consulted for verification of tenures.</small></p> <p><small>Feature names shown on this map have been obtained from available information. It is possible that errors and omissions may exist. While every care is taken to ensure the accuracy of this data, the Department of Natural Resources, Mines &amp; Energy and/or contributors to this publication, makes no representations or warranties about its accuracy, reliability, completeness or suitability for any particular purpose and disavows all responsibility and all liability (including without limitation, liability in negligence) for all injuries, expenses, losses, damages (including indirect or consequential damages) and costs which might be incurred as a result of the data being inaccurate or incomplete in any way or for any reason.</small></p> <p><small>Copyright protects this publication. Except for purposes permitted by the Copyright Act 1969, reproduction by any means (photocopying, electronic, mechanical, recording or otherwise) is prohibited without the prior written permission of the Department of Natural Resources, Mines &amp; Energy.</small></p> <p><small>All enquiries: The Manager, Topographic Data, Imagery &amp; Mapping, Department of Natural Resources, Mines &amp; Energy, GPO Box 2434, Brisbane, QLD 4002.</small></p> <p><small>Produced by the Department of Natural Resources, Mines &amp; Energy.                  © The State Of Queensland (Department of Natural Resources, Mines &amp; Energy) August 2020.</small></p>	 <p><b>1:1,000</b></p>  <p>0 0.008 0.016 0.024 0.032 Kilometres</p> <p>Map Projection: GCS GDA 1994</p>	 <p><b>SHEET KEY</b></p>
---	--	---	---





Document Path: K:\CLM\MAP\QCD29\_19\Gkuthaarn and Kukatj People\Determinations\Mapping\QCD29\_19\_Gkuthaarn\_Kukatj\_A3P\_Determination\_Page\_50of56.mxd



Document Path: K:\CLM\MAP\QCD2\_19\Gkuthaarn and Kukatj People\Determinations\Mapping\MXD\QCD2\_19\_Gkuthaarn\_Kukatj\_A3PJ\_Determination\_Page\_52of57.mxd



**LEGEND**

- Areas where native title exists
- Areas where native title does not exist
- Excluded areas
- Southern area
- External boundary
- Local government boundary

**DETERMINATION MAP**

**QUD29/2019 Gkuthaarn And Kukatj People (QC2012/019) Sheet 52 of 56**

Compilation: Land Tenure Information obtained from the Digital Cadastral Data Base (D/CADG 2020), Department of Natural Resources, Mines & Energy, Brisbane.  
 Low Water Mark Information derived from satellite imagery (30 January 2020), Planet Labs.  
 The Land Registry in the Department of Natural Resources, Mines & Energy should be consulted for verification of tenures.

Feature names shown on this map have been obtained from available information. It is possible that errors and omissions may exist. While every care is taken to ensure the accuracy of this data, the Department of Natural Resources, Mines & Energy and/or contributors to this publication, makes no representations or warranties about its accuracy, reliability, completeness or suitability for any particular purpose and disclaims all responsibility and all liability (including without limitation, liability in negligence) for all injuries, expenses, losses, damages (including indirect or consequential damages) and costs which might be incurred as a result of the data being inaccurate or incomplete in any way or for any reason.

Copyright protects this publication. Except for purposes permitted by the Copyright Act 1969, reproduction by any means (photocopying, electronic, mechanical, recording or otherwise) is prohibited without the prior written permission of the Department of Natural Resources, Mines & Energy.

All enquiries: The Manager, Topographic Data, Imagery & Mapping, Department of Natural Resources, Mines & Energy, GPO Box 2434, Brisbane, QLD 4002.  
 Produced by the Department of Natural Resources, Mines & Energy.  
 © The State Of Queensland (Department of Natural Resources, Mines & Energy) August 2020.

1:7,250


0 0.06 0.12 0.18 0.24  
Kilometres

Map Projection: GCS GDA 1994

SHEET KEY

Document Path: K:\CL\MAP\QCD29\_19\Gkuthaarn and Kukatj People\Determinations Mapping\MXD\QCD29\_19\_Gkuthaarn\_Kukatj\_A3P\_Determination\_Page\_53of57\_A4\_29092020.mxd





**LEGEND**

- Areas where native title exists
- Areas where native title does not exist
- Excluded areas
- Southern area
- External boundary
- Local government boundary

**DETERMINATION MAP**  
**QUD29/2019 Gkuthaarn And Kukatj People (QC2012/019) Sheet 53 of 56**

Compilation: Land Tenure Information obtained from the Digital Cadastral Data Base (D.C.A.G. 2020), Department of Natural Resources, Mines & Energy, Brisbane.  
 Low Water Mark Information derived from satellite imagery (30 January 2020), Planet Labs.  
 The Land Registry in the Department of Natural Resources, Mines & Energy should be consulted for verification of features.

Feature names shown on this map have been obtained from available information. It is possible that errors and omissions may exist. While every care is taken to ensure the accuracy of this data, the Department of Natural Resources, Mines & Energy and/or contributors to this production, makes no representations or warranties about its accuracy, reliability, completeness or suitability for any particular purpose and disclaims all responsibility and all liability (including without limitation, liability in negligence) for all injuries, expenses, losses, damages (including indirect or consequential damages) and costs which might be incurred as a result of the data being inaccurate or incomplete in any way or for any reason.

Copyright protects this publication. Except for purposes permitted by the Copyright Act 1969, reproduction by any means (photocopying, electronic, mechanical, recording or otherwise) is prohibited without the prior written permission of the Department of Natural Resources, Mines & Energy.


All resources: The Manager, Topographic Data, Imagery & Mapping, Department of Natural Resources, Mines & Energy, GPO Box 2434, Brisbane, QLD 4002.  
 Produced by the Department of Natural Resources, Mines & Energy.  
 © The State Of Queensland (Department of Natural Resources, Mines & Energy) August 2020.

**1:1,500**

0 0.01 0.02 0.03 0.04  
Kilometres

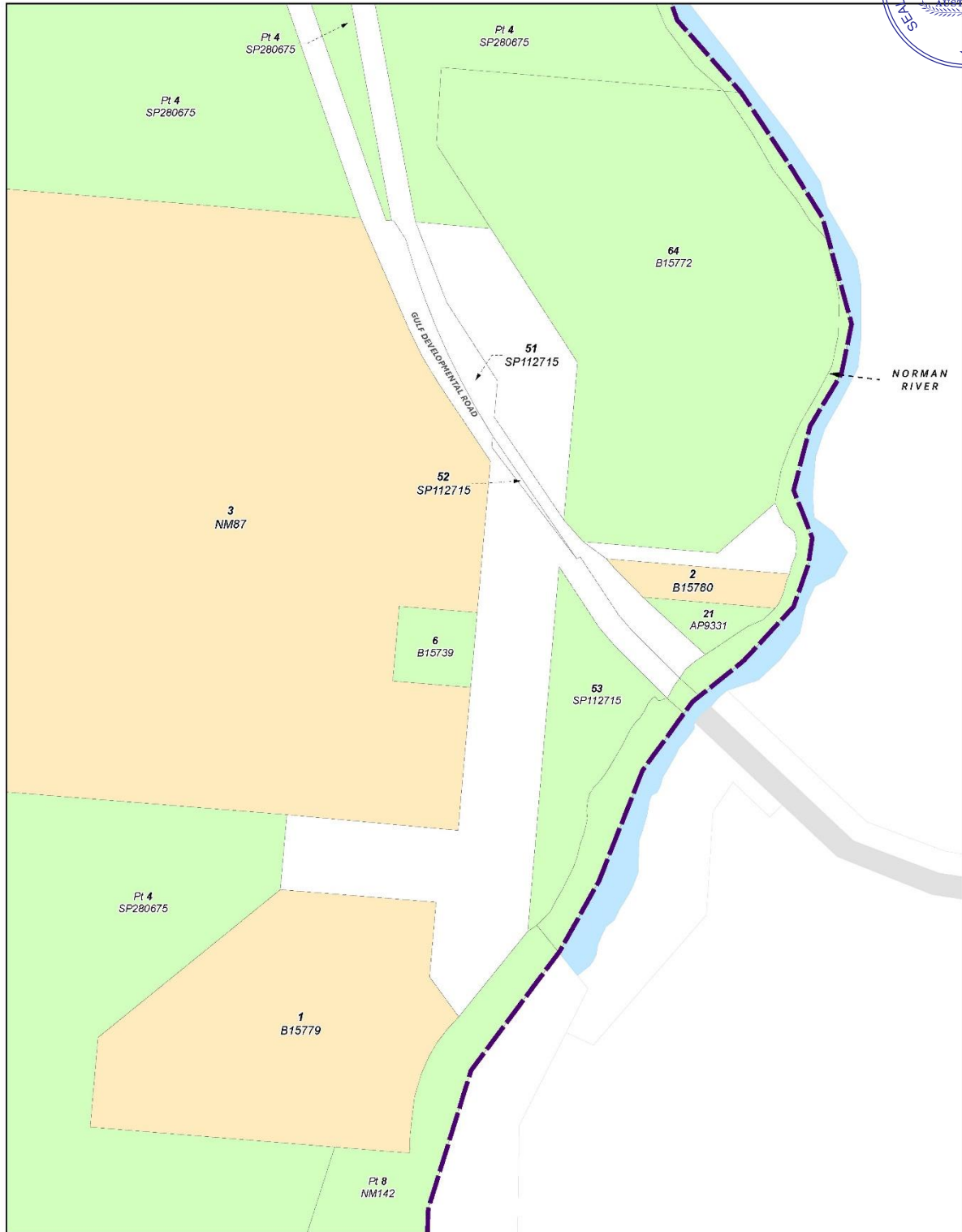
SHEET KEY

Document Path: K:\CL\MAP\QCD29\Gkuthaarn and Kukatj People\Determinations\Mapping\MXD\QCD29\_Pt 4\Gkuthaarn\_and\_Kukatj\_People\_Determination\_Page\_2908025.mxd



Document Path: K:\CLM\MAP\QCD\_19\Gkuthaarn and Kukatj People\Determinaion Mapping\MXD\QCD\_19\_Gkuthaarn\_Kukatj\_A3P\_Determination\_Page\_20200825.mxd

<p><b>LEGEND</b></p> <ul style="list-style-type: none"> <li><span style="display: inline-block; width: 15px; height: 10px; background-color: #d9ead3; border: 1px solid #000; margin-right: 5px;"></span> Areas where native title exists</li> <li><span style="display: inline-block; width: 15px; height: 10px; background-color: #fff; border: 1px solid #000; margin-right: 5px;"></span> Areas where native title does not exist</li> <li><span style="display: inline-block; width: 15px; height: 10px; background-color: #fff; border: 1px solid #000; margin-right: 5px;"></span> Excluded areas</li> <li><span style="display: inline-block; width: 15px; height: 10px; border-bottom: 1px dashed #000; margin-right: 5px;"></span> Southern area</li> <li><span style="display: inline-block; width: 15px; height: 10px; border: 1px solid #000; margin-right: 5px;"></span> External boundary</li> <li><span style="display: inline-block; width: 15px; height: 10px; border: 1px solid #000; margin-right: 5px;"></span> Local government boundary</li> </ul>	<p><b>DETERMINATION MAP</b></p> <p><b>QUD29/2019 Gkuthaarn And Kukatj People (QC2012/019) Sheet 54 of 56</b></p> <p><small>Compilation: Land Tenure Information obtained from the Digital Cadastral Data Base (DCCADG 2020), Department of Natural Resources, Mines &amp; Energy, Brisbane.              Low Water Mark Information derived from satellite imagery (30 January 2020), Planet Labs.              The Land Registry in the Department of Natural Resources, Mines &amp; Energy should be consulted for verification of tenures.</small></p> <p><small>Feature names shown on this map have been obtained from available information. It is possible that errors and omissions may exist. While every care is taken to ensure the accuracy of this data, the Department of Natural Resources, Mines &amp; Energy and/or contributors to this publication, makes no representations or warranties about its accuracy, reliability, completeness or suitability for any particular purpose and disavows all responsibility and all liability (including without limitation, liability in negligence) for all injuries, expenses, losses, damages (including indirect or consequential damages) and costs which might be incurred as a result of the data being inaccurate or incomplete in any way or for any reason.</small></p> <p><small>Copyright protects this publication. Except for purposes permitted by the Copyright Act 1969, reproduction by any means (photocopying, electronic, mechanical, recording or otherwise) is prohibited without the prior written permission of the Department of Natural Resources, Mines &amp; Energy.</small></p> <p><small>All resources: The Manager, Topographic Data, Imagery &amp; Mapping, Department of Natural Resources, Mines &amp; Energy, GPO Box 2434, Brisbane, QLD 4002.              Produced by the Department of Natural Resources, Mines &amp; Energy.              © The State Of Queensland (Department of Natural Resources, Mines &amp; Energy) August 2020.</small></p>	<p><b>1:1,500</b></p> <p>0 0.01 0.02 0.03 0.04 Kilometres</p> <p>Map Projection: GCS GDA 1994</p>	<p><b>SHEET KEY</b></p>
---	--	---	-------------------------



**LEGEND**

- Areas where native title exists
- Areas where native title does not exist
- Excluded areas
- Southern area
- External boundary
- Local government boundary

**DETERMINATION MAP**  
**QUD29/2019 Gkuthaarn And Kukatj People (QC2012/019) Sheet 55 of 56**

Compilation: Land Tenure Information obtained from the Digital Cadastral Data Base (DCCADG 2020), Department of Natural Resources, Mines & Energy, Brisbane.  
 Low Water Mark Information derived from satellite imagery (20 January 2020), Planet Labs.  
 The Land Registry in the Department of Natural Resources, Mines & Energy should be consulted for verification of tenures.

Feature names shown on this map have been obtained from available information. It is possible that errors and omissions may exist. While every care is taken to ensure the accuracy of this data, the Department of Natural Resources, Mines & Energy and/or contributors to this production, makes no representations or warranties about its accuracy, reliability, completeness or suitability for any particular purpose and disavows all responsibility and all liability (including without limitation, liability in negligence) for all injuries, expenses, losses, damages (including indirect or consequential damages) and costs which might be incurred as a result of the data being inaccurate or incomplete in any way or for any reason.

Copyright protects this publication. Except for purposes permitted by the Copyright Act 1969, reproduction by any means (photocopying, electronic, mechanical, recording or otherwise) is prohibited without the prior written permission of the Department of Natural Resources, Mines & Energy.

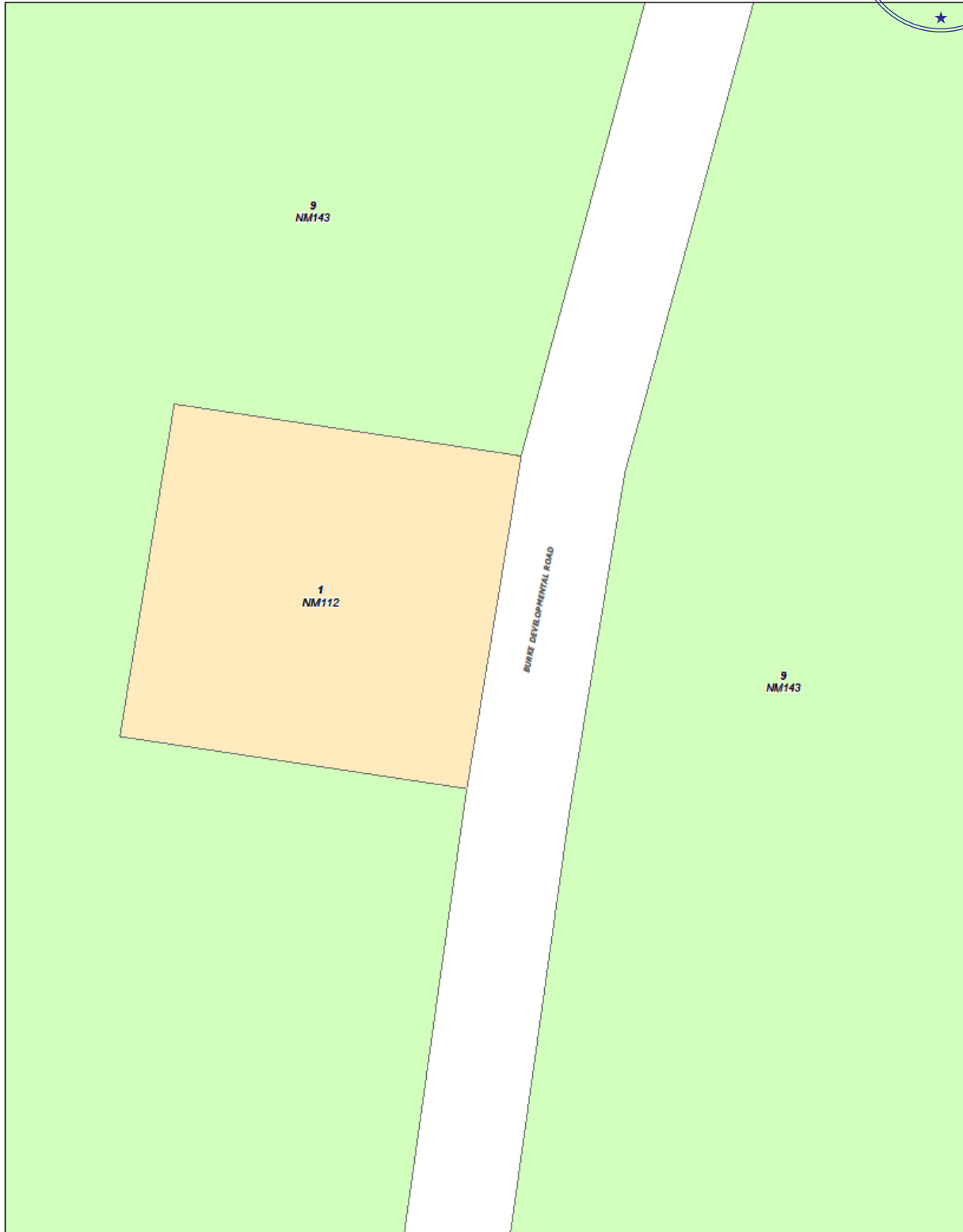
All enquiries: The Manager, Topographic Data, Imagery & Mapping, Department of Natural Resources, Mines & Energy, GPO Box 2434, Brisbane, QLD 4002.  
 Produced by the Department of Natural Resources, Mines & Energy.  
 © The State Of Queensland (Department of Natural Resources, Mines & Energy) August 2020.

**1:9,000**  
 0 0.075 0.15 0.225 0.3  
 Kilometres  
 Map Projection: GCS GDA 1994

**SHEET KEY**

Document Path: K:\CL\MAP\QCD2\_19\Gkuthaarn and Kukatj People\Determinaion Mapping\MXD\QCD2\_19\_Gkuthaarn\_Kukatj\_A3P\_Determination\_Page\_5608626.mxd





**DETERMINATION MAP**

**QUD29/2019 Gkuthaam And Kukatj People (QC2012/019) Sheet 56 of 56**

Compilation: Land Tenure Information obtained from the Digital Cadastral Data Base (26 AUG 2020), Department of Natural Resources, Mines & Energy, Brisbane.  
 Low Water Mark Information derived from satellite Imagery (01 January 2020), Planet Labs.  
 The Land Registry in the Department of Natural Resources, Mines & Energy should be consulted for verification of tenures.

Feature names shown on this map have been obtained from available information. It is possible that errors and omissions may exist. While every care is taken to ensure the accuracy of this data, the Department of Natural Resources, Mines & Energy, and/or contributors to this publication, makes no representations or warranties about the accuracy, reliability, completeness or suitability for any particular purpose and disclaims all responsibility and all liability (including without limitation, liability in negligence) for all injuries, expenses, losses, damages (including indirect or consequential damages) and costs which might be incurred as a result of the data being inaccurate or incomplete in any way or for any reason.

Copyright protects this publication. Except for purposes permitted by the Copyright Act 1968, reproduction by any means (photocopying, electronic, mechanical, recording or otherwise) is prohibited without the prior written permission of the Department of Natural Resources, Mines & Energy.  
 All enquiries: The Manager, Topographic Data, Imagery & Mapping, Department of Natural Resources, Mines & Energy, GPO Box 2454, Brisbane, QLD 4001.  
 Produced by the Department of Natural Resources, Mines & Energy.  
 © The State Of Queensland (Department of Natural Resources, Mines & Energy) August 2020.

**LEGEND**

- Areas where native title exists
- Areas where native title does not exist
- Excluded areas
- Southern area
- External boundary
- Local government boundary

**1:2,000**

0 0.015 0.03 0.045 0.06  
Kilometres

Map Projection: GCS GDA 1994

**SHEET KEY**

Document Path: K:\CLAD\MAP\QCD12\_19\Gkuthaam\_and\_Kukatj\_People\Determinations\Mapping\MXD\QCD12\_19\_Gkuthaam\_and\_Kukatj\_People\_Determination\_Pages\_21000026.mxd